

+NOTICE!!

These documents have been scanned!

Do not place un-scanned documents beneath this notice!

Do not remove this notice from this file!

GPO Jacket No. 560-102
Print Order 61540
Rise Business Services, LLC
Job=AZ15 7/29/2019



Box Number= AZ15185



Claim Begin-End: AMC326382-AMC326382

1 Initial Receipt



AZ15185-2

AMC326452-AMC326786

**NO
DOCUMENTS
FOUND**

NO DOCUMENTS FOUND
NO DOCUMENTS FOUND

NOTICE!!

These documents have been scanned!

Do not place un-scanned documents beneath this notice!

Do not remove this notice from this file!

GPO Jacket No. 560-102
Print Order 61540
Rise Business Services, LLC
Job=AZ15 7/29/2019



Box Number= AZ15185



Claim Begin-End: AMC326382-AMC326382

2 Correspondence



AZ15185-2

AMC326452-AMC326786



United States Department of the Interior

BUREAU OF LAND MANAGEMENT

Arizona State Office
222 N. Central Avenue
Phoenix, Arizona 85004
www.az.blm.gov

MAY 13 2002

IN REPLY REFER TO:

3800 (957) DDM
AMC 326382

CERTIFIED MAIL - RETURN RECEIPT REQUESTED

DECISION

| | | |
|--------------------|---|-----------------|
| Mining Claimant(s) | : | Mining Claim(s) |
| as Shown on the | : | |
| Enclosed Sheet(s) | : | |

Mining Claims Declared Forfeited

The mining claims listed on the attached sheet have been declared forfeited for failure to file the required small miner's maintenance fee waiver (waiver) or pay the annual non-refundable maintenance fee of \$100.

Claimants are required to pay an annual non-refundable maintenance fee of \$100 or submit a waiver, on or before September 1, of each year. These requirements were established by 30 U.S.C. 28f-k, as amended by the Act of November 5, 2001 (Public Law 107-63; 115 Stat. 414) at 43 CFR 3833.1-5, 1-6, and 1-7.

Our records do not show receipt of a maintenance fee payment, or waiver received on or before September 1, 2001, for the year 2002, for the mining claim(s) listed on the enclosed sheet(s), and therefore, the claims are declared forfeited.

You are required to reclaim all areas disturbed by your activities on lands encompassed by your mining claim(s) and/or site(s). After you complete the reclamation, you must notify the authorized officer of the appropriate surface managing agency so that the authorized officer may conduct a final site inspection and determine whether you may be released from liability. If you fail to reclaim the land to the satisfaction of the authorized officer, the surface management agency may cite you for noncompliance under its surface management regulations.

For lands administered by the BLM, if you fail to reclaim the lands to the satisfaction of the authorized officer as required in 43 CFR Subpart 3809, BLM will issue an order of noncompliance under 43 CFR 3809.601(a). If you fail to comply with the noncompliance order, BLM may take further action under 43 CFR 3809.604. Failure to conduct reclamation is a prohibited act that may subject you to criminal penalties. See 43 CFR 3809.605(h) and 43 CFR 3809.700.

If your occupancy has been terminated and you fail to remove structures, material, and equipment, and any personal property in accordance with the regulations in 43 CFR 3715.5-1, BLM may dispose of the property. In accordance with 43 CFR 3715.5-2, you will remain liable for the costs BLM incurs in removing and disposing of the property.

DEPARTMENT OF THE INTERIOR
BUREAU OF LAND MANAGEMENT

Missing Yearly Attachments for

Enter Year 2002

AMC 326382

DELTA EXPL HOLDINGS LLC

7459 E ALMERIA RD
SCOTTSDALE, AZ 85257

Lead File Number - 326382

| <u>Serial Number</u> | <u>Mc Claim Nm</u> | <u>Last Assess Yr</u> |
|----------------------|--------------------|-----------------------|
| AMC326387 | ALPHA 66 | 2001 |
| AMC326388 | ALPHA 67 | 2001 |
| AMC326389 | ALPHA 68 | 2001 |
| AMC326390 | ALPHA 69 | 2001 |
| AMC326391 | ALPHA 70 | 2001 |
| AMC326392 | ALPHA 71 | 2001 |
| AMC326393 | ALPHA 72 | 2001 |
| AMC326394 | ALPHA 73 | 2001 |
| AMC326395 | ALPHA 74 | 2001 |
| AMC326396 | ALPHA 75 | 2001 |
| AMC326407 | ALPHA 86 | 2001 |
| AMC326408 | ALPHA 87 | 2001 |
| AMC326409 | ALPHA 88 | 2001 |
| AMC326410 | ALPHA 89 | 2001 |
| AMC326411 | ALPHA 90 | 2001 |
| AMC326412 | ALPHA 91 | 2001 |
| AMC326413 | ALPHA 92 | 2001 |
| AMC326414 | ALPHA 93 | 2001 |
| AMC326415 | ALPHA 94 | 2001 |
| AMC326416 | ALPHA 95 | 2001 |

AMC 326387 - 326396
326407 - 326416

Closed 9/1/01
EPM

SENDER: COMPLETE THIS SECTION

- Complete items 1, 2, and 3. Also complete item 4 if Restricted Delivery is desired.
- Print your name and address on the reverse so that we can return the card to you.
- Attach this card to the back of the mailpiece, or on the front if space permits.

1. Article Addressed to:

Delta Expl Holdings LLC

7459 E Almeria Road

Scottsdale, AZ 85257

(957)DDM AMC 326382 (28)

2. Article Number (Copy from service label)

7000 1670 0000 9171 3178

COMPLETE THIS SECTION ON DELIVERY


A. Received by (Please Print Clearly)

J. SULLIVAN

B. Date of Delivery

5/14/00

C. Signature

X 

☐ Agent

☐ Addressee

D. Is delivery address different from item 1?

☐ Yes

If YES, enter delivery address below:

☐ No

3. Service Type

☒ Certified Mail

☐ Express Mail

☐ Registered

☒ Return Receipt for Merchandise


☐ Insured Mail

☐ C.O.D.

4. Restricted Delivery? (Extra Fee)

☐ Yes

UNITED STATES POSTAL SERVICE



First-Class Mail
Postage & Fees Paid
USPS
Permit No. G-10

- Sender: Please print your name, address, and ZIP+4 in this box •

BUREAU OF LAND MANAGEMENT
ARIZONA STATE OFFICE
222 NORTH CENTRAL AVENUE
PHOENIX, AZ 85004-2200

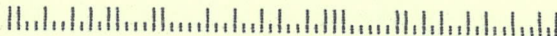
PHOENIX, ARIZONA

STATE OFFICE
ARIZONA

2002 MAY 15 A 9:38

RECEIVED
BUREAU OF
LAND MANAGEMENT

957



This decision may be appealed to the Interior Board of Land Appeals, Office of the Secretary, in accordance with the regulations contained in 43 CFR, Part 4 and the enclosed Form 1842-1. If an appeal is taken, your notice of appeal must be filed in this office (at the above address) within 30 days from receipt of this decision. The appellant has the burden of showing that the decision appealed from is in error.

If you wish to file a petition pursuant to regulation 43 CFR 4.21 (58 FR 4939, January 19, 1993) or 43 CFR 2804.1 for a stay of the effectiveness of this decision during the time that your appeal is being reviewed by the Board, the petition for a stay must accompany your notice of appeal. A petition for a stay is required to show sufficient justification based on the standards listed below. Copies of the notice of appeal and petition for a stay must also be submitted to each party named in this decision and to the Interior Board of Land Appeals and to the appropriate Office of the Solicitor (see 43 CFR 4.413) at the same time the original documents are filed with this office. If you request a stay, you have the burden of proof to demonstrate that a stay should be granted.


Standards for Obtaining a Stay

Except as otherwise provided by law or other pertinent regulation, a petition for a stay of a decision pending appeal shall show sufficient justification based on the following standards:

- (1) The relative harm to the parties if the stay is granted or denied,
- (2) The likelihood of the appellant's success on the merits,
- (3) The likelihood of immediate and irreparable harm if the stay is not granted, and
- (4) Whether the public interest favors granting the stay.

If no appeal, or noncompliance, with the above occurs, this decision constitutes final administrative action of this Department as it affects the mining claims. No appeal, protest or petition for reconsideration will be entertained from this decision after the appeal period has expired.

Please include your AMC serial number(s) on all correspondence. If additional information is required, please call Dorie Morrison at (602) 417-9355.



Ivy J. Garcia
Group Administrator
Lands and Minerals Adjudication

Enclosure



United States Department of the Interior

BUREAU OF LAND MANAGEMENT

Arizona State Office
222 North Central Avenue
Phoenix, AZ 85004-2203

In reply refer to:

3800(952.3)DDM

A MC 326382

April 16, 1999

CERTIFIED MAIL - RETURN RECEIPT REQUESTED

DECISION

| | | |
|--------------------|---|-------------------------|
| Mining Claimant(s) | : | Mining Claim(s) |
| as Shown on the | : | Mill and Tunnel Site(s) |
| Enclosed Sheet(s) | : | |

Mining Claims, Mill and Tunnel Sites Declared Forfeited

Claimants are required to pay an annual non-refundable maintenance fee of \$100 or submit a small miner's maintenance fee waiver for each claim/site. These requirements were established by Public Laws 102-381 (106 Stat. 1374), dated October 5, 1992, and 103-66 (107 Stat. 405) dated August 10, 1993, and the regulations implemented August 30, 1994, found at 43 CFR 3833.1-5, 6, and 7.

The Bureau of Land Management (BLM) records do not show receipt of a maintenance fee payment or small miner's maintenance fee waiver on or before August 31, 1998 for the year of 1999, for the mining claim(s), mill and tunnel site(s) listed on the enclosed sheet(s), and therefore the claims are declared forfeited.

This decision does not relieve you of the requirement for reclamation of all areas disturbed by your activities on lands covered by your mining claim(s) and/or site(s). Failure to reclaim the land to the satisfaction of the authorized officer of the agency upon whose lands you have located may cause the agency to hold the claimant in a status of non-compliance under their surface management regulations. If reclamation is required, you must notify the proper authorized officer upon completion so that final site inspection and clearance may be obtained and your liability released. On BLM administered lands failure to reclaim the land to the satisfaction of the authorized officer as prescribed by 43 CFR 3809.1-1 and 3809.3-2 may cause BLM to hold you in a status of non-compliance under 43 CFR 3809.3-2 and invoke the penalty provisions of 43 CFR 3809.3.2(f).

During the same 30-day compliance period, this decision may be appealed to the Interior Board of Land Appeals, Office of the Secretary, in accordance with the regulations contained in 43 CFR, Part 4 and the enclosed Form 1842-1. If an appeal is taken, your notice of appeal

1999

MISSING ASSESSMENT LIST BY SERIAL NUMBER

PAGE 001

LEAD OWNER

WISNER NORMAN W Et al
7400 N ORACLE #200
TUCSON AZ 85704

CO-OWNERS

HELZER ELWIN
SULLIVAN JAMES P L

ARIZONA

LEAD FILE NUMBER - 326382

| CASE TYPE | SERIAL NUMBER | CLAIM NAME | LAST ASSMT. | CASE TYPE | SERIAL NUMBER | CLAIM NAME | LAST ASSMT. |
|--------------|------------------|---------------|----------------|--------------|------------------|---------------|----------------|
| LD | 326336 | ALPHA 65 | 1998 | LD | 326397 | ALPHA 76 | 1998 |
| LD | 326417 | ALPHA 96 | 1998 | LD | 326426 | ALPHA 105 | 1998 |
| LD | 326427 | ALPHA 106 | 1998 | LD | 326436 | ALPHA 115 | 1998 |

CO-OWNERS

WHITLATCH DOUGLAS
SULLIVAN JAMES P L

ARIZONA

LEAD FILE NUMBER - 326382

| CASE TYPE | SERIAL NUMBER | CLAIM NAME | LAST ASSMT. | CASE TYPE | SERIAL NUMBER | CLAIM NAME | LAST ASSMT. |
|--------------|------------------|---------------|----------------|--------------|------------------|---------------|----------------|
| LD | 326437 | ALPHA 116 | 1998 | LD | 326438 | ALPHA 117 | 1998 |

CO-OWNERS

HELZER ELWIN
SULLIVAN JAMES L

ARIZONA

LEAD FILE NUMBER - 326382

| CASE TYPE | SERIAL NUMBER | CLAIM NAME | LAST ASSMT. | CASE TYPE | SERIAL NUMBER | CLAIM NAME | LAST ASSMT. |
|--------------|------------------|---------------|----------------|--------------|------------------|---------------|----------------|
| LD | 326406 | ALPHA 85 | 1998 | | | | |

ENTERED IN COMPUTER

MAY 26 1999

VERIFIED
MAY 26 1999
810

74

326386✓
326397✓
326417✓
326426-326427✓
326436-326438✓
326406
Closed 8/31/98
SM

SENDER:

- Complete items 1 and/or 2 for additional services.
- Complete items 3, 4a, and 4b.
- Print your name and address on the reverse of this form so that we can return this card to you.
- Attach this form to the front of the mailpiece, or on the back if space does not permit.
- Write "Return Receipt Requested" on the mailpiece below the article number.
- The Return Receipt will show to whom the article was delivered and the date delivered.

I also wish to receive the following services (for an extra fee):

1. ☐ Addressee's Address
2. ☐ Restricted Delivery

Consult postmaster for fee.

3. Article Addressed to:

Norman W. Wisner Et al
7400 N. Oracle #200
Tucson, AZ 85704
 (952.3)AMC 326382

4a. Article Number

76500365

4b. Service Type

- | | |
|--|---|
| <input type="checkbox"/> Registered | <input checked="" type="checkbox"/> Certified |
| <input type="checkbox"/> Express Mail | <input type="checkbox"/> Insured |
| <input checked="" type="checkbox"/> Return Receipt for Merchandise | <input type="checkbox"/> COD |

7. Date of Delivery

4-19

5. Received By: (Print Name)

8. Addressee's Address (Only if requested and fee is paid)

6. Signature: (Addressee or Agent)

X

SW Tompkins

UNITED STATES POSTAL SERVICE



First-Class Mail
Postage & Fees Paid
USPS
Permit No. G-10

• Print your name, address, and ZIP Code in this box •

1993

BUREAU OF LAND MANAGEMENT
ARIZONA STATE OFFICE
222 NORTH CENTRAL AVENUE
PHOENIX, AZ 85004-2203



must be filed in this office (at the above address) within 30 days from receipt of this decision. The appellant has the burden of showing that the decision appealed from is in error.

If you wish to file a petition pursuant to regulation 43 CFR 4.21 (58 FR 4939, January 19, 1993) or 43 CFR 2804.1 for a stay of the effectiveness of this decision during the time that your appeal is being reviewed by the Board, the petition for a stay must accompany your notice of appeal. A petition for a stay is required to show sufficient justification based on the standards listed below. Copies of the notice of appeal and petition for a stay **must** also be submitted to each party named in this decision and to the Interior Board of Land Appeals and to the appropriate Office of the Solicitor (see 43 CFR 4.413) at the same time the original documents are filed with this office. If you request a stay, you have the burden of proof to demonstrate that a stay should be granted.

Standards for Obtaining a Stay

Except as otherwise provided by law or other pertinent regulation, a petition for a stay of a decision pending appeal shall show sufficient justification based on the following standards:

- (1) The relative harm to the parties if the stay is granted or denied,
- (2) The likelihood of the appellant's success on the merits,
- (3) The likelihood of immediate and irreparable harm if the stay is not granted, and
- (4) Whether the public interest favors granting the stay.

If no appeal, or noncompliance, with the above occurs, this decision constitutes final administrative action of this Department as it affects the mining claims. No appeal, protest or petition for reconsideration will be entertained from this decision after the appeal period has expired.

Please include your A MC serial number(s) on all correspondence. If the maintenance fee payment was filed or additional information is required, please call Dorie Morrison at (602) 417-9518.



Ivy Garcia
Supervisor, Lands and Minerals Operations

Enclosures

SENDER:

- Complete items 1 a ☒ 2 for additional services.
- Complete items 3, ☐ & b.
- Print your name and address on the reverse of this form so that we can return this card to you.
- Attach this form to the front of the mailpiece, or on the back if space does not permit.
- Write "Return Receipt Requested" on the mailpiece below the article number.
- The Return Receipt Fee will provide you the signature of the person delivered to and the date of delivery.

I also ☒ sh to receive the following ☐ rvice(s) (for an extra fee):

1. ☐ Addressee's Address

2. ☐ Restricted Delivery

Consult postmaster for fee.

3. Article Addressed to:

MAGMA COPPER COMPANY
7400 N ORACLE ROAD SUITE 200
TUCSON AZ 85704
A MC 326382 (922-TR)

4a. Article Number

764219

4b. Service Type

- | | |
|---------------------------------------|---|
| <input type="checkbox"/> Registered | <input type="checkbox"/> Insured |
| <input type="checkbox"/> Certified | <input type="checkbox"/> COD |
| <input type="checkbox"/> Express Mail | <input type="checkbox"/> Return Receipt for Merchandise |


7. Date of Delivery

4-23

5. Signature (Addressee)**6. Signature (Agent)****8. Addressee's Address (Only if requested and fee is paid)**

UNITED STATES POSTAL SERVICE

Official Business



PENALTY FOR PRIVATE
USE, \$300

Print your name, address and ZIP Code here

Bureau of Land Management
Arizona State Office (922)
P. O. Box 16563
Phoenix, Arizona 85011



United States Department of the Interior

BUREAU OF LAND MANAGEMENT

Arizona State Office
222 North Central Avenue
Phoenix, AZ 85004-2203

In reply refer to:

3800 (952.3) DDM
A MC326382

April 3, 1997

CERTIFIED MAIL - RETURN RECEIPT REQUESTED

| | DECISION | |
|--------------------|----------|-------------------------|
| Mining Claimant(s) | : | Mining Claim(s), |
| as Shown on the | : | Mill and Tunnel Site(s) |
| Enclosed Sheet(s) | : | |

Mining Claims, Mill and Tunnel Sites
Declared Forfeited

Claimants are required to pay an annual non-refundable maintenance fee of \$100 or submit a small miner's maintenance fee waiver for each claim/site. These requirements were established by Public Laws 102-381 (106 Stat. 1374), dated October 5, 1992, and 103-66 (107 Stat. 405), dated August 10, 1993, and the regulations implemented August 30, 1994, found at 43 CFR 3833.1-5, 6, and 7.

The Bureau of Land Management (BLM) records do not show receipt of a maintenance fee payment or small miner's maintenance fee waiver on or before August 31, 1996 for the mining claim(s), mill and tunnel site(s) listed on the enclosed sheet(s).

If the maintenance fee or a small miner's maintenance fee waiver for 1997 was timely submitted to the BLM, Arizona State Office, please furnish proof to this office no later than 30 days from receipt of this Decision.

If proof is not furnished during the 30-day period, the mining claim(s), mill and/or tunnel site(s) will be removed from the BLM records.

Mary Jo Yoas
Chief, Lands and Minerals Adjudication

Enclosure

STREICH LANG

A PROFESSIONAL ASSOCIATION

ATTORNEYS

June 16, 1995

HAND DELIVERED

Mr. Tom Reitmeyer
Land Law Examiner
U.S. Department of the Interior -
Bureau of Land Management
3707 North 7th Street
Phoenix, Arizona 85011

RECEIVED
B.L.M. AZ STATE OFFICE

JUN 16 1995

9:00 A.M.
PHOENIX, ARIZONA

Re: Corrections to BLM Files on Ownership
of Mining Claims

KEVIN J. MORRIS

(602) 229-5420

Dear Mr. Reitmeyer:

RENAISSANCE ONE

TWO N. CENTRAL AVENUE

PHOENIX, ARIZONA

85004-2391

PHONE (602) 229-5200

FAX (602) 229-5690

Our client, Magma Copper Company ("Magma"), has entered into an option agreement with James L. Sullivan and Florence M. Sullivan ("Sullivan") which permits Magma to explore, relocate, amend and otherwise manage activities (on behalf of Sullivan) related to those mining claims currently held by Sullivan listed on the attached Exhibit "A". As shown by the attached sample letter dated July 6, 1994 and the attached Amended Location Notice for a Lode Claim, Magma has been active in matters pertaining to mining claims held by Sullivan, but such actions have consistently been carried out on behalf of Sullivan.

According to the database file for the Bureau of Land Management ("BLM"), Magma is now shown as the owner of a number of the mining claims owned by Sullivan. The claims listed on Pages 1 and 2 of the attached Exhibit "A" still correctly show the owner to be Sullivan. However, beginning at the top of Page 3 and continuing to the end of the list on Page 5, all the mining claims are shown to be held by Magma. We believe that this change in ownership is in error.

Please review your files and records to determine why the change in ownership from Sullivan to Magma was made. If Magma filed incorrect amendments or other documents which erroneously changed the ownership of the claims, please let us know what must be done to remedy the situation. If the forms were filed correctly, but BLM records were updated incorrectly, please make the necessary corrections to your records to show that Sullivan is the owner and holder of these claims.

PHOENIX

TUCSON

LOS ANGELES


LAS VEGAS

E:\work\magma\
reitmeyer.ltr

A PROFESSIONAL ASSOCIATION
ATTORNEYS

Please feel free to call if you have any questions. I look forward to hearing from you regarding resolution of this issue.

Sincerely,



Kevin J. Morris

cc: Magma Copper Company

Jim Sullivan
945-4800

EXHIBIT "A"
LODE MINING CLAIMS SITUATED
IN THE DRAGOON MINING DISTRICT

| <u>NAME OF CLAIM</u> | <u>FEE NUMBER</u> | <u>AMC</u> | <u>DATE OF LOCATION</u> |
|----------------------|-------------------|------------|-------------------------|
| Tex #1 Amended | 930923981 | 327051 ✓ | 9-7-93 |
| Tex #2 Amended | 930923982 | 327052 | 9-7-93 |
| Tex #3 Amended | 930923983 | 327053 | 9-7-93 |
| Tex #4 Amended | 930923984 | 327054 | 9-7-93 |
| Tex #5 Amended | 930923985 | 327055 | 9-7-93 |
| Tex #6 Amended | 930923986 | 327056 | 9-7-93 |
| Tex #7 Amended | 930923987 | 327057 | 9-7-93 |
| Tex #8 Amended | 930923988 | 327058 | 9-7-93 |
| Tex #9 Amended | 930923989 | 327059 | 9-7-93 |
| Tex #10 Amended | 930923990 | 327060 | 9-7-93 |
| Tex #11 Amended | 930923991 | 327061 | 9-7-93 |
| Tex #12 Amended | 930923992 | 327062 | 9-7-93 |
| Tex #13 Amended | 930923993 | 327063 | 9-7-93 |
| Tex #14 Amended | 930923994 | 327064 | 9-7-93 |
| Tex #15 Amended | 930923995 | 327065 | 9-7-93 |
| Tex #16 Amended | 930923996 | 327066 | 9-7-93 |
| Tex #17 Amended | 930923997 | 327067 | 9-7-93 |
| Tex #18 Amended | 930923998 | 327068 | 9-7-93 |
| Tex #19 Amended | 930923999 | 327069 | 9-7-93 |
| Tex #20 Amended | 930924000 | 327070 | 9-7-93 |
| Tex #21 Amended | 930924001 | 327071 | 9-7-93 |
| Tex #22 Amended | 930924002 | 327072 | 9-7-93 |
| Tex #23 Amended | 930924003 | 327073 | 9-7-93 |
| Tex #24 Amended | 930924004 | 327074 | 9-7-93 |
| Tex #25 Amended | 930924005 | 327075 | 9-7-93 |
| Tex #26 Amended | 930924006 | 327076 | 9-7-93 |
| Tex #27 Amended | 930924007 | 327077 | 9-7-93 |
| Tex #28 Amended | 930924008 | 327078 | 9-7-93 |
| | | | |
| Florence 8 Amended | 930924009 | 327079 | 9-7-93 |
| Florence 9 Amended | 930924010 | 327080 | 9-7-93 |
| Florence 10 Amended | 930924011 | 327081 | 9-7-93 |

| <u>NAME OF CLAIM</u> | <u>FEE NUMBER</u> | <u>AMC</u> | <u>DATE OF LOCATION</u> |
|-----------------------|-------------------|---------------------|-------------------------|
| Tallship 7-A Amended | 930923968 | 327038 * | 9-7-93 |
| Tallship 8-A Amended | 930923969 | 327039 | 9-7-93 |
| Tallship 9-A Amended | 930923970 | 327040 | 9-7-93 |
| Tallship 10-A Amended | 930923971 | 327041 | 9-7-93 |
| Tallship B-1 Amended | 930923972 | 327042 | 9-7-93 |
| Tallship B-2 Amended | 930923973 | 327043 | 9-7-93 |
| Tallship B-3 Amended | 930923974 | 327044 | 9-7-93 |
| Tallship B-4 Amended | 930923975 | 327045 | 9-7-93 |
| Tallship B-5 Amended | 930923976 | 327046 | 9-7-93 |
| Tallship B-6 Amended | 930923977 | 327047 | 9-7-93 |
| Tallship B-7 Amended | 930923978 | 327048 | 9-7-93 |
| Tallship B-8 Amended | 930923979 | 327049 | 9-7-93 |
| Tallship B-9 Amended | 930923980 | 327050 | 9-7-93 |
| Prospect 1 Amended | 930924012 | 327082 | 9-7-93 |
| Prospect 2 Amended | 930924013 | 327083 | 9-7-93 |
| Prospect 3 Amended | 930924014 | 327084 | 9-7-93 |
| Prospect 4 Amended | 930924015 | 327085 | 9-7-93 |
| Prospect 5 Amended | 930924016 | 327086 | 9-7-93 |
| Prospect 6 Amended | 930924 017 | 327087 | 9-7-93 |
| Prospect 7 Amended | 930924018 | 327088 | 9-7-93 |
| Prospect 9 Amended | 930924020 | 327090 | 9-7-93 |
| Alpha 65 Amended | 930408701 | 326386 * | 3-10-93 |
| Alpha 66 Amended | 930408702 | 326387 | 3-10-93 |
| Alpha 67 Amended | 930408703 | 326388 | 3-10-93 |
| Alpha 68 Amended | 930408704 | 326389 | 3-10-93 |
| Alpha 69 Amended | 930408705 | 326390 | 3-10-93 |
| Alpha 70 Amended | 930408706 | 326391 | 3-10-93 |
| Alpha 71 Amended | 930408707 | 326392 | 3-10-93 |
| Alpha 72 Amended | 930408708 | 326393 | 3-10-93 |
| Alpha 73 Amended | 930408709 | 326394 | 3-10-93 |
| Alpha 74 Amended | 930408710 | 326395 | 3-10-93 |
| Alpha 75 Amended | 930408711 | 326396 | 3-10-93 |
| Alpha 76 Amended | 930408712 | 326397 | 3-10-93 |
| Alpha 85 Amended | 930408721 | 326406 | 3-10-93 |
| Alpha 86 Amended | 930408722 | 326407 | 3-10-93 |
| Alpha 87 Amended | 930408723 | 326408 | 3-10-93 |
| Alpha 88 Amended | 930408724 | 326409 | 3-10-93 |
| Alpha 89 Amended | 930408725 | 326410 | 3-10-93 |
| Alpha 90 Amended | 930408726 | 326411 | 3-10-93 |
| Alpha 91 Amended | 930408727 | 326412 | 3-10-93 |

| <u>NAME OF CLAIM</u> | <u>FEE NUMBER</u> | <u>AMC</u> | <u>DATE OF LOCATION</u> |
|----------------------|-------------------|-------------------|-------------------------|
| Alpha 92 Amended | 930408728 | 326413 | 3-10-93 |
| Alpha 93 Amended | 930408729 | 326414 | 3-10-93 |
| Alpha 94 Amended | 930408730 | 326415 | 3-10-93 |
| Alpha 95 Amended | 930408731 | 326416 | 3-10-93 |
| Alpha 96 Amended | 930408732 | 326417 | 3-10-93 |
| Alpha 105 Amended | 930408741 | 326426 | 3-10-93 |
| Alpha 106 Amended | 930408742 | 326427 | 3-10-93 |
| Alpha 115 Amended | 930408751 | 326436 | 3-10-93 |
| Alpha 116 Amended | 930408752 | 326437 | 3-10-93 |
| Alpha 117 Amended | 930408753 | 326438 | 3-10-93 |
| Alpha 118 Amended | 930408754 | 326439 | 3-10-93 |
| Alpha 119 Amended | 930408755 | 326440 | 3-10-93 |
| Alpha 120 Amended | 930408756 | 326441 | 3-10-93 |
| Alpha 121 Amended | 930408757 | 326442 | 3-10-93 |
| Alpha 122 Amended | 930408758 | 326443 | 3-10-93 |
| Alpha 123 Amended | 930408759 | 326444 | 3-10-93 |
| Alpha 124 Amended | 930408760 | 326445 | 3-10-93 |
| Alpha 125 Amended | 930408761 | 326446 | 3-10-93 |
| Alpha 126 Amended | 930408762 | 326447 | 3-10-93 |
| Alpha 127 Amended | 930408763 | 326448 | 3-10-93 |
| Alpha 128 Amended | 930408764 | 326449 | 3-10-93 |
| Alpha 129 Amended | 930408765 | 326450 | 3-10-93 |
| Alpha 130 Amended | 930408766 | 326451 | 3-10-93 |
| Alpha 131 Amended | 930408767 | 326452 | 3-10-93 |

OFFICIAL COPIES / CF / / SD READ / / GROUP / / SECTION / / AUTHOR /

3833 (933) TR

A MC 326382

A MC 327038

JUN 21 1995

6-21-95
6-21-95

Mr. Kevin J. Morris
Streich Lang
Renaissance One
Two North Central Avenue
Phoenix, Arizona 85004-2391

Dear Mr. Morris:

This is in reply to your letter of June 16, 1995, to Tom Reitmeyer, regarding ownership of certain mining claims in Arizona.

Each of the above-cited lead mining claim case files shown in the upper right hand corner of this letter have been reviewed, and the following list now reflects the Bureau of Land Management (BLM) database and proper ownerships as to the records on file with the BLM.

| <u>BLM SERIAL NUMBER</u> | <u>CLAIM NAME</u> | <u>CLAIMANT</u> |
|--------------------------|-------------------|---|
| A MC 326382 - 326386 | ALPHA 61 - 65 | Magma Copper Company Norman W. Wisner Elwin Helzer |
| A MC 326387 - 326396 | ALPHA 66 - 75 | James L. Sullivan Florence M. Sullivan Norman W. Wisner Elwin Helzer |
| A MC 326397 - 326406 | ALPHA 76 - 85 | Magma Copper Company Norman W. Wisner Elwin Helzer |
| A MC 326407 - 326416 | ALPHA 86 - 95 | James L. Sullivan Florence M. Sullivan Norman W. Wisner Elwin Helzer |
| A MC 326417 - 326436 | ALPHA 96 - 115 | Magma Copper Company Norman W. Wisner Elwin Helzer |

| | | |
|----------------------|----------------------|---|
| A MC 326437 - 326452 | ALPHA 116 - 131 | Magma Copper Company Douglas Whitlatch Norman W. Wisner |
| A MC 327038 - 327041 | TALLSHIP #7-A - 10-A | James L. Sullivan Florence M. Sullivan Norman W. Wisner Elwin Helzer |
| A MC 327042 - 327050 | TALLSHIP #1-B - 9-B | James L. Sullivan Florence M. Sullivan Norman W. Wisner Elwin Helzer |
| A MC 327051 - 327078 | TEX 1 - 28 | James L. Sullivan Florence M. Sullivan Norman W. Wisner Elwin Helzer |
| A MC 327079 - 327081 | FLORENCE 8 - 10 | James L. Sullivan Florence M. Sullivan Norman W. Wisner Elwin Helzer |
| A MC 327082 - 327088 | Prospect No. 1 - 7 | James L. Sullivan Florence M. Sullivan Norman W. Wisner Elwin Helzer |
| A MC 327089 (Closed) | | |
| A MC 327090 | Prospect No. 9 | James L. Sullivan Florence M. Sullivan Norman W. Wisner Elwin Helzer |

Please note, an amendment to a notice or certificate of location shall not be used to effect a transfer of ownership of interest or to add owners. Such transfers or additions shall only be filed with the proper State Office of the BLM pursuant to 43 CFR §3833.3, FR Vol. 58, No. 134, Page 38197, (July 15, 1993).

The amendments filed with the BLM on September 20, 1993, for the ALPHA mining claims on behalf of James L. Sullivan, reflected Elwin Helzer and Norman W. Wisner as agents for Magma Copper Company. However, the original location notices did not reflect that they were agents. When locators are shown on location notices and not identified as agents the BLM policy is to include them as claimants on the record.

Proper transfers of interest in compliance with State law and proper service charges of \$5 for each claim transferred by each Deed are required to change the BLM records.

Enclosed for your use are the current mining claim recordation regulations.

If you have any questions please do not hesitate to write or call
(602) 650-0518.

Sincerely,

/s/ MARY JO YOAS

Mary Jo Yoas
Chief, Lands and Minerals
Operations Section

Enclosure

TReitmeyer:lj:06-20-95:LANG

Retyped:MJYoas:TReitmeyer:lj:06-21-95:LANG



MAGMA COPPER COMPANY

Alex Acosta
CORPORATE LAND MANAGER

July 6, 1994

U. S. Department of the Interior
Bureau of Land Management
Records Section
3707 7th Street
Phoenix, AZ 85011

Gentlemen,

The Final Rule as published in the Federal Register implements provisions of the Interior Department and related agencies' Appropriations Act of 1993 (the Act) that requires an annual rental fee of \$100 for each mining claim and site located and held under the General Mining Law of 1872.

Therefore, Magma Copper Company on behalf of James L. Sullivan submits a check payable to the Bureau of Land Management in the amount of \$12,400.00 which represents \$100.00 per claim as shown on Exhibit "A," attached hereto and made a part hereof.

Sincerely,

A handwritten signature in black ink, appearing to read "Alex Acosta".

Alex Acosta

AA/mak

Copies: Andy Brodkey
Richard Pape
Jim Sullivan
File

EXHIBIT "A"
LODE MINING CLAIMS SITUATED
IN THE DRAGON MINING DISTRICT

| <u>NAME OF CLAIM</u> | <u>FEE NUMBER</u> | <u>AMC</u> | <u>DATE OF LOCATION</u> |
|----------------------|-------------------|------------|-------------------------|
| Tex # 1 Amended | 930923981 | 327051✓ | 9-7-93 |
| Tex # 2 Amended | 930923982 | 327052✓ | 9-7-93 |
| Tex # 3 Amended | 930923983 | 327053✓ | 9-7-93 |
| Tex # 4 Amended | 930923984 | 327054✓ | 9-7-93 |
| Tex # 5 Amended | 930923985 | 327055✓ | 9-7-93 |
| ✓Tex # 6 Amended | 930923986 | 327056✓ | 9-7-93 |
| Tex # 7 Amended | 930923987 | 327057✓ | 9-7-93 |
| ✓Tex # 8 Amended | 930923988 | 327058✓ | 9-7-93 |
| Tex # 9 Amended | 930923989 | 327059✓ | 9-7-93 |
| Tex #10 Amended | 930923990 | 327060✓ | 9-7-93 |
| Tex #11 Amended | 930923991 | 327061✓ | 9-7-93 |
| Tex #12 Amended | 930923992 | 327062✓ | 9-7-93 |
| Tex #13 Amended | 930923993 | 327063✓ | 9-7-93 |
| Tex #14 Amended | 930923994 | 327064✓ | 9-7-93 |
| Tex #15 Amended | 930923995 | 327065✓ | 9-7-93 |
| Tex #16 Amended | 930923996 | 327066✓ | 9-7-93 |
| Tex #17 Amended | 930923997 | 327067✓ | 9-7-93 |
| Tex #18 Amended | 930923998 | 327068✓ | 9-7-93 |
| Tex #19 Amended | 930923999 | 327069✓ | 9-7-93 |
| Tex #20 Amended | 930924000 | 327070✓ | 9-7-93 |
| Tex #21 Amended | 930924001 | 327071✓ | 9-7-93 |
| Tex #22 Amended | 930924002 | 327072✓ | 9-7-93 |
| Tex #23 Amended | 930924003 | 327073✓ | 9-7-93 |
| Tex #24 Amended | 930924004 | 327074✓ | 9-7-93 |
| Tex #25 Amended | 930924005 | 327075✓ | 9-7-93 |
| Tex #26 Amended | 930924006 | 327076✓ | 9-7-93 |
| Tex #27 Amended | 930924007 | 327077✓ | 9-7-93 |
| Tex #28 Amended | 930924008 | 327078✓ | 9-7-93 |

Sullivan

EXHIBIT "A"
LODE MINING CLAIMS SITUATED
IN THE DRAGOON MINING DISTRICT

Continued

| <u>NAME OF CLAIM</u> | <u>FEE NUMBER</u> | <u>AMC</u> | <u>DATE OF LOCATION</u> |
|-----------------------|-------------------|------------|-------------------------|
| Florence 8 Amended | 930924009 | 327079 ✓ | 9-7-93 |
| Florence 9 Amended | 930924010 | 327080 ✓ | 9-7-93 |
| Florence 10 Amended | 930924011 | 327081 ✓ | 9-7-93 |
| Tallship 7-A Amended | 930923968 | 327038 ✓ | 9-7-93 |
| Tallship 8-A Amended | 930923969 | 327039 ✓ | 9-7-93 |
| Tallship 9-A Amended | 930923970 | 327040 ✓ | 9-7-93 |
| Tallship 10-A Amended | 930923971 | 327041 ✓ | 9-7-93 |
| Tallship B-1 Amended | 930923972 | 327042 ✓ | 9-7-93 |
| Tallship B-2 Amended | 930923973 | 327043 ✓ | 9-7-93 |
| Tallship B-3 Amended | 930923974 | 327044 ✓ | 9-7-93 |
| Tallship B-4 Amended | 930923975 | 327045 ✓ | 9-7-93 |
| Tallship B-5 Amended | 930923976 | 327046 ✓ | 9-7-93 |
| Tallship B-6 Amended | 930923977 | 327047 ✓ | 9-7-93 |
| Tallship B-7 Amended | 930923978 | 327048 ✓ | 9-7-93 |
| Tallship B-8 Amended | 930923979 | 327049 ✓ | 9-7-93 |
| Tallship B-9 Amended | 930923980 | 327050 ✓ | 9-7-93 |
| Prospect 1 Amended | 930924012 | 327082 ✓ | 9-7-93 |
| Prospect 2 Amended | 930924013 | 327083 ✓ | 9-7-93 |
| Prospect 3 Amended | 930924014 | 327084 ✓ | 9-7-93 |
| Prospect 4 Amended | 930924015 | 327085 ✓ | 9-7-93 |
| Prospect 5 Amended | 930924016 | 327086 ✓ | 9-7-93 |
| Prospect 6 Amended | 930924017 | 327087 ✓ | 9-7-93 |
| Prospect 7 Amended | 930924018 | 327088 ✓ | 9-7-93 |
| Prospect 8 Amended | 930924019 | 327089 ✓ | 9-7-93 |
| Prospect 9 Amended | 930924020 | 327090 ✓ | 9-7-93 |

Sullivan

EXHIBIT "A"
LODE MINING CLAIMS SITUATED
IN THE DRAGOON MINING DISTRICT

Continued

| <u>NAME OF CLAIM</u> | <u>FEE NUMBER</u> | <u>AMC</u> | <u>DATE OF LOCATION</u> |
|----------------------|-------------------|------------|-------------------------|
| Alpha 61 Amended | 930408697 | 326382✓ | 3-10-93 |
| Alpha 62 Amended | 930408698 | 326383✓ | 3-10-93 |
| Alpha 63 Amended | 930408699 | 326384✓ | 3-10-93 |
| Alpha 64 Amended | 930408700 | 326385✓ | 3-10-93 |
| Alpha 65 Amended | 930408701 | 326386✓ | 3-10-93 |
| Alpha 66 Amended | 930408702 | 326387✓ | 3-10-93 |
| Alpha 67 Amended | 930408703 | 326388✓ | 3-10-93 |
| Alpha 68 Amended | 930408704 | 326389✓ | 3-10-93 |
| Alpha 69 Amended | 930408705 | 326390✓ | 3-10-93 |
| Alpha 70 Amended | 930408706 | 326391✓ | 3-10-93 |
| Alpha 71 Amended | 930408707 | 326392✓ | 3-10-93 |
| Alpha 72 Amended | 930408708 | 326393✓ | 3-10-93 |
| Alpha 73 Amended | 930408709 | 326394✓ | 3-10-93 |
| Alpha 74 Amended | 930408710 | 326395✓ | 3-10-93 |
| Alpha 75 Amended | 930408711 | 326396✓ | 3-10-93 |
| Alpha 76 Amended | 930408712 | 326397✓ | 3-10-93 |
| Alpha 77 Amended | 930408713 | 326398✓ | 3-10-93 |
| Alpha 78 Amended | 930408714 | 326399✓ | 3-10-93 |
| Alpha 79 Amended | 930408715 | 326400✓ | 3-10-93 |
| Alpha 80 Amended | 930408716 | 326401✓ | 3-10-93 |
| Alpha 81 Amended | 930408717 | 326402✓ | 3-10-93 |
| Alpha 82 Amended | 930408718 | 326403✓ | 3-10-93 |
| Alpha 83 Amended | 930408719 | 326404✓ | 3-10-93 |
| Alpha 84 Amended | 930408720 | 326405✓ | 3-10-93 |
| Alpha 85 Amended | 930408721 | 326406✓ | 3-10-93 |
| Alpha 86 Amended | 930408722 | 326407✓ | 3-10-93 |

Magma

EXHIBIT "A"
LODE MINING CLAIMS SITUATED
IN THE DRAGON MINING DISTRICT
Continued

| <u>NAME OF CLAIM</u> | <u>FEE NUMBER</u> | <u>AMC</u> | <u>DATE OF LOCATION</u> |
|----------------------|-------------------|------------|-------------------------|
| Alpha 87 Amended | 930408723 | 326408✓ | 3-10-93 |
| Alpha 88 Amended | 930408724 | 326409✓ | 3-10-93 |
| Alpha 89 Amended | 930408725 | 326410✓ | 3-10-93 |
| Alpha 90 Amended | 930408726 | 326411✓ | 3-10-93 |
| Alpha 91 Amended | 930408727 | 326412✓ | 3-10-93 |
| Alpha 92 Amended | 930408728 | 326413✓ | 3-10-93 |
| Alpha 93 Amended | 930408729 | 326414✓ | 3-10-93 |
| Alpha 94 Amended | 930408730 | 326415✓ | 3-10-93 |
| Alpha 95 Amended | 930408731 | 326416✓ | 3-10-93 |
| Alpha 96 Amended | 930408732 | 326417✓ | 3-10-93 |
| Alpha 97 Amended | 930408733 | 326418✓ | 3-10-93 |
| Alpha 98 Amended | 930408734 | 326419✓ | 3-10-93 |
| Alpha 99 Amended | 930408735 | 326420✓ | 3-10-93 |
| Alpha 100 Amended | 930408736 | 326421✓ | 3-10-93 |
| Alpha 101 Amended | 930408737 | 326422✓ | 3-10-93 |
| Alpha 102 Amended | 930408738 | 326423✓ | 3-10-93 |
| Alpha 103 Amended | 930408739 | 326424✓ | 3-10-93 |
| Alpha 104 Amended | 930408740 | 326425✓ | 3-10-93 |
| Alpha 105 Amended | 930408741 | 326426✓ | 3-10-93 |
| Alpha 106 Amended | 930408742 | 326427✓ | 3-10-93 |
| Alpha 107 Amended | 930408743 | 326428✓ | 3-10-93 |
| Alpha 108 Amended | 930408744 | 326429✓ | 3-10-93 |
| Alpha 109 Amended | 930408745 | 326430✓ | 3-10-93 |
| Alpha 110 Amended | 930408746 | 326431✓ | 3-10-93 |
| Alpha 111 Amended | 930408747 | 326432✓ | 3-10-93 |
| Alpha 112 Amended | 930408748 | 326433✓ | 3-10-93 |

Magma

EXHIBIT "A"
LODE MINING CLAIMS SITUATED
IN THE DRAGON MINING DISTRICT
Continued

| <u>NAME OF CLAIM</u> | <u>FEE NUMBER</u> | <u>AMC</u> | <u>DATE OF LOCATION</u> |
|----------------------|-------------------|------------|-------------------------|
| Alpha 113 Amended | 930408749 | 326434 ✓ | 3-10-93 |
| Alpha 114 Amended | 930408750 | 326435 ✓ | 3-10-93 |
| Alpha 115 Amended | 930408751 | 326436 ✓ | 3-10-93 |
| Alpha 116 Amended | 930408752 | 326437 ✓ | 3-10-93 |
| Alpha 117 Amended | 930408753 | 326438 ✓ | 3-10-93 |
| Alpha 118 Amended | 930408754 | 326439 ✓ | 3-10-93 |
| Alpha 119 Amended | 930408755 | 326440 ✓ | 3-10-93 |
| Alpha 120 Amended | 930408756 | 326441 ✓ | 3-10-93 |
| Alpha 121 Amended | 930408757 | 326442 ✓ | 3-10-93 |
| Alpha 122 Amended | 930408758 | 326443 ✓ | 3-10-93 |
| Alpha 123 Amended | 930408759 | 326444 ✓ | 3-10-93 |
| Alpha 124 Amended | 930408760 | 326445 ✓ | 3-10-93 |
| Alpha 125 Amended | 930408761 | 326446 ✓ | 3-10-93 |
| Alpha 126 Amended | 930408762 | 326447 ✓ | 3-10-93 |
| Alpha 127 Amended | 930408763 | 326448 ✓ | 3-10-93 |
| Alpha 128 Amended | 930408764 | 326449 ✓ | 3-10-93 |
| Alpha 129 Amended | 930408765 | 326450 ✓ | 3-10-93 |
| Alpha 130 Amended | 930408766 | 326451 ✓ | 3-10-93 |
| Alpha 131 Amended | 930408767 | 326452 ✓ | 3-10-93 |

Magma

73353 File
(170)

FILED

93 AUG -9 PM 2:18

TWITTY, SIEVWRIGHT & MILLS
Suite 4007
2702 North Third Street
Phoenix, Arizona 85004
(602) 248-9424

CERTIFIED COPY

Janet L. Feltz, AZ Bar #009972

Attorneys for Personal Representative

SUPERIOR COURT OF ARIZONA, MARICOPA COUNTY

In the Matter of the Estate of
FLORENCE M. SULLIVAN,
Deceased.

No. PB 93-02991

LETTERS OF PERSONAL
REPRESENTATIVE

JAMES L. SULLIVAN is hereby appointed as Personal
Representative of this estate without restriction.

AUG - 9 1993

WITNESS: _____, 1993.

JUDITH ALLEN,
Clerk of the Superior Court

By _____
Deputy Clerk
PETER J. BROMLEY

RECEIVED
B.L. HAZ STATE OFFICE
Aug 10 10 13 AM '93
PHOENIX, ARIZONA

The foregoing instrument is a full, true and correct copy of
the original on file in this office.

I further certify that the Order/Statement appointing the

____ Personal Representative, Conservator, Guardian
was signed on AUG - 9 1993 and that these
letters have not been revoked.

Attest AUG - 9 1993 19
JUDITH ALLEN, Clerk of the Superior Court of the State of
Arizona, in and for the County of Maricopa.

By _____ Deputy

CERTIFICATE OF VITAL RECORD

STATE OF ARIZONA

ORIGINAL
STATE COPY

STATE OF ARIZONA DEPARTMENT OF HEALTH SERVICES - OFFICE OF VITAL RECORDS CERTIFICATE OF DEATH

DEATH NO.
D 102-

| | | | | | | |
|---|--------------------------------------|----------------------------------|--|--|--|--|
| NAME OF DECEASED FLORENCE MARIE SULLIVAN | | | SEX Female | DATE OF DEATH July 21, 1993 | | |
| 1. RACE (e.g., white, black, American Indian, (specify tribe) etc.) White | | | 2. WAS DECEDENT OF HISPANIC ORIGIN: (SPECIFY YES OR NO) No | | 3. WAS DECEDENT EVER IN U.S. ARMED FORCES? (SPECIFY YES OR NO) No | |
| 4A. PLACE OF BIRTH Maricopa | B. TOWN OR CITY Scottsdale | | C. HOSPITAL OR INSTITUTION Scottsdale Memorial Hosp. Osborn | | | |
| 6. DATE OF BIRTH November 24, 1929 | 8A. AGE (YEARS) 63 | 8B. IF UNDER 1 YEAR MOS. DAYS | 8C. IF UNDER 1 DAY HRS. MIN. | 9. MARRIED, NEVER MARRIED, WIDOWED, DIVORCED (SPECIFY) Married | | |
| 7. STATE AND CITY OF BIRTH Davenport, Iowa | | | 10. SURVIVING SPOUSE James Lannan Sullivan | | 11. KIND OF BUSINESS OR INDUSTRY Home | |
| 12. U.S. of Am. | | | 13. SOCIAL SECURITY NO. 482-28-8499 | | 14A. USUAL OCCUPATION (Give kind of work done most of working life, even if retired) Homemaker | |
| 15. USUAL RESIDENCE Arizona Maricopa Scottsdale | | | 16. HOW LONG IN ARIZONA? 38 yrs. | | 17. EDUCATION HIGHEST GRADE COMPLETED 12 | |
| 18. STREET ADDRESS OR R.F.D. 7459 E. Almeria Rd. | | | 19. PREVIOUS STATE OF RESIDENCE Iowa | | 20. COLLEGE (1-4 or 5+) 12 | |
| 21. FATHER'S NAME Francis I. Hild | | | 22. MOTHER'S MAIDEN NAME Helen Kruse | | | |
| 23. INFORMANT'S SIGNATURE By: N.A. Keil | | | 24. ADDRESS 7459 E. Almeria Rd. Scottsdale, Arizona 85257 | | | |
| 25. RELATIONSHIP TO DECEASED Husband | | | 26. STREET ADDRESS 7601 E. Indian School Rd., Scottsdale, Arizona 85251 | | | |
| 27. BURIAL, CREMATION, REMOVAL, OTHER (Specify) Burial | | | 28. DATE 7-24-93 | | | |
| 29. CEMETERY OR CREMATORY - NAME/LOCATION St. Francis Mausoleum | | | 30. CITY AND STATE Phoenix, Arizona | | | |
| 31. FUNERAL HOME Messinger Mortuary & Chapel | | | 32. STREET ADDRESS 7601 E. Indian School Rd., Scottsdale, Arizona 85251 | | | |
| 33. TO THE BEST OF MY KNOWLEDGE, DEATH OCCURRED AT THE TIME, DATE AND PLACE AND DUE TO THE CAUSE(S) STATED. | | | 34. SIGNATURE AND TITLE [Signature] MD | | | |
| 35. DATE SIGNED (Mo., Day, Year) July 22, 1993 | | | 36. HOUR OF DEATH 3:15 P.M. | | | |
| 37. NAME OF ATTENDING PHYSICIAN IF OTHER THAN CERTIFIER (Type or print) | | | 38. ON THE BASIS OF EXAMINATION AND/OR INVESTIGATION, IN MY OPINION DEATH OCCURRED AT THE TIME, DATE AND PLACE DUE TO THE CAUSE(S) AND MANNER STATED. | | | |
| 39. NAME AND ADDRESS OF CERTIFIER, PHYSICIAN, MEDICAL EXAMINER OR TRIBAL LAW ENFORCEMENT AUTHORITY Christopher Roberts, M.D. Scottsdale, Arizona | | | 40. AUTHORIZED FOR CREMATION (SPECIFY) No | | | |
| 41. DATE REGISTERED JUL 26 1993 | | | 42. REG. FILE NO. 11722 | | | |
| 43. REGISTRAR'S SIGNATURE [Signature] | | | 44. REG. DISTRICT 1 | | | |
| 45. DATE REC'D. IN STATE OFFICE AUG 10 1993 | | | 46. APPROXIMATE INTERVAL BETWEEN ONSET AND DEATH Aug 10 1993 | | | |
| 47. SEQUENTIALLY LIST CONDITIONS, IF ANY, LEADING TO IMMEDIATE UNDERLYING CAUSE (DISEASE OR INJURY THAT INITIATED EVENTS RESULTING IN DEATH) LAST. | | | 48. A. IMMEDIATE CAUSE (FINAL DISEASE OR CONDITION RESULTING IN DEATH) (ENTER ONLY ONE CAUSE ON EACH LINE) Emphysema | | | |
| 49. B. DUE TO OR AS A CONSEQUENCE OF: | | | 50. C. DUE TO OR AS A CONSEQUENCE OF: | | | |
| 51. PART II. Other significant conditions contributing to death but not resulting in the underlying cause given in Part I Pneumonia due to Coccidioidomycosis | | | 52. AUTOPSY (Specify Yes or No) No | | | |
| 53. WAS CASE REFERRED TO MEDICAL EXAMINER (Specify Yes or No) No | | | 54. MANNER OF DEATH <input type="checkbox"/> NATURAL CAUSES <input type="checkbox"/> HOMICIDE <input type="checkbox"/> ACCIDENT <input type="checkbox"/> PENDING INVESTIGATION <input type="checkbox"/> SUICIDE <input type="checkbox"/> UNDETERMINED | | | |
| 55. DATE OF INJURY MO DAY YR | | | 56. INJURY AT WORK? (Specify Yes or No) No | | | |
| 57. PLACE OF INJURY (At home, farm, street, factory, office building etc.) 53 | | | 58. DESCRIBE HOW INJURY OCCURRED 55 | | | |
| 59. WHERE LOCATED? 57 | | | 60. STREET ADDRESS 57 | | | |
| 61. CITY OR TOWN 57 | | | 62. SUPPLEMENTARY ENTRIES 58 | | | |

CERTIFIED COPY OF VITAL RECORDS

STATE OF ARIZONA
COUNTY OF MARICOPA

DATE ISSUED

July 26, 1993

This is a true and exact reproduction of the document officially registered and placed on file in the VITAL RECORDS SECTION, DEPARTMENT OF HEALTH SERVICES, PHOENIX, ARIZONA issued under the authority of A.R.S. 36-341, and by direction of:

Hani R. Saigh
HANI R. SAIGH
Chief Deputy County Registrar
Maricopa County Department of Health Services

This copy not valid unless prepared on engraved border displaying county seal in color and raised seal of issuing agency.

2088637



OFFICIAL FILE COPY: CF / SDREAD / DIV / BRANCH / AUTHOR

(602) 640-5550

(922-TR)
A MC 326382

April 21, 1993

CERTIFIED MAIL - RETURN RECEIPT REQUESTED

DECISION

Magma Copper Company
7400 N. Oracle Road, Suite 200
Tucson, Arizona 85704

ALPHA 61 through 131
Lode Mining Claims
A MC 326382 through 326452

Filings Rejected Subject to Compliance

Notices of location for the above-named mining claims were filed for recording with the Bureau of Land Management, Arizona State office on April 16, 1993. The claims were not depicted on maps as is required by regulation.

The regulations in 43 CFR 3833.1-2(b) require that a legal description shall be furnished for all claims located on surveyed or unsurveyed lands. The description should include the township, range, and section and the location of each claim within a 160-acre quadrant of a section (quarter section). The location of the claim shall be depicted on either a topographic map or by a narrative or a sketch describing the claim with such accuracy as will permit the authorized officer to identify and locate the claim on the ground. In addition, a map is also required under Arizona State Law.

You are advised that you have 30 days from the date of receipt hereof to file the required map.

In accordance with 43 CFR 3833.4(b), failure to file such information within 30 days of receipt of this decision shall cause the filings to be rejected and it shall be deemed conclusive evidence of abandonment of the above-named claims and they shall be declared void.

You have the right of appeal to the Board of Land appeals, Office of the Secretary, in accordance with the regulations at 43 CFR, Parts 1 and 4.400. If an appeal is taken, you must follow the procedures outlined in the enclosed Form 1842-1, Information on Taking Appeals to the Board of Land Appeals. The appellant has the burden of showing that the decision appealed from is in

*map provided
8/28/93
filed with
Bureau of Land Management*

TR

error. The 30-day period for filing a notice of appeal commences at the expiration of the compliance period.

If no appeal is taken, or noncompliance with the above occurs, this decision constitutes final administrative action of the Department as affects the subject mining claim. No appeal, protest or petition for reconsideration will be entertained from this decision after the appeal period has expired. No further notice will be issued and the mining claim will be void. Accordingly, the case file for this claim will be closed of record.

15/ Kershaw

Byard L. Kershaw
Chief, Branch of
Mining Law Administration

Enclosures

Regulations

Appeal Procedures

Form 1842-1

TR Reitmeyer:sr:4/21/93:C:326382

P. S. The quarter sections were also not described on each of the location notices.

11

APR 05 1993 2pm
#5-E-2

326382

LOCATION NOTICE
LODE CLAIM

NOTICE IS HEREBY GIVEN that ALPHA 61 lode mining claim has been located by Magma Copper Company, a Delaware Corporation, whose address is 7400 N. Oracle Rd., Tucson, AZ, 85704, on the 10th day of March, 1993.

This claim is 1,500 feet long and 600 feet wide. This notice is posted on a location monument North 0 degrees East a distance of 25 feet from the South end center of the claim which is in Section 4, Township 16 S., Range 23 E., G. & S.R.B. & M., and is 1475 feet from the North end and 25 feet from the South end of this claim.

The general course of this claim is from South to North.

This claim is located in Warren Mining District, Cochise County, Arizona, and is located in Section 4, where the location monument on which this notice is posted in Township 16 S., Range 23 E., G. & S.R.B. & M. The locality of the claim with reference to some natural object or permanent monument whereby the claim can be identified is as follows:

From the Southwest corner of ALPHA 61 to the Northeast corner of Sec. 5, T. 16 S., R. 23 E., G. & S.R.B. & M., North 58 degrees 01 minute 41 seconds West for a distance of 2830.19 feet.

DATED AND POSTED on the ground the day and year first above written.

Locator(s)

Norman M. Warner 3-9-93
Elwin Heber 3-9-93

STATE OF ARIZONA)
) ss
COUNTY OF COCHISE)

Witness my hand and official seal
the day and year aforesaid.

I hereby certify that the
within instrument was filed
and recorded at request of

on _____ at
_____ M., Docket _____
Page _____.



FEE # 930408697
OFFICIAL RECORDS
COCHISE COUNTY
DATE 04/05/93 HOUR 2

REQUEST OF
MAGMA COPPER CO
CHRISTINE RHODES-RECORDER
FEE : 9.00 PAGES : 1

Fee: \$3.00



| | | |
|---------|-----------------------|---------|
| Indexed | Photostat Compared | Blotted |
|---------|-----------------------|---------|

NOTICE!!

These documents have been scanned!

Do not place un-scanned documents beneath this notice!

Do not remove this notice from this file!

GPO Jacket No. 560-102
Print Order 61540
Rise Business Services, LLC
Job=AZ15 7/29/2019



Box Number= AZ15185



Claim Begin-End: AMC326382-AMC326382

3 Transfers



AZ15185-2

AMC326452-AMC326786

DEC 06 2000

1p- 6-
P 2

Gary A. Drummond, Esq.
SALLQUIST & DRUMMOND, P.C.
2525 E. Arizona Biltmore Cr., Suite 117
Phoenix, Arizona 85016

EXEMPT PURSUANT TO
ARS § 42-1614A.6.

QUIT CLAIM DEED


AME 326382

For and in consideration of Ten Dollars (\$10.00) and other good and valuable consideration, JAMES P.L. SULLIVAN ("Grantor") does hereby quit claim to DELTA EXPLORATION HOLDINGS, L.L.C., an Arizona limited liability company, all right, title and interest of Grantor in and to the following described real property situated in Cochise County, Arizona, together with all rights and privileges appurtenant thereto:

See Exhibit "A" attached hereto and by this reference incorporated herein.


The claims on Exhibit "A" were established and located on federal mining grounds which are open to mineral entry. Claim boundaries are defined by corner or witnessed posts and may overlay non-open grounds. The rights of others, including governmental and private, to such grounds will be respected.

DATED this 20th day of November, 2000.

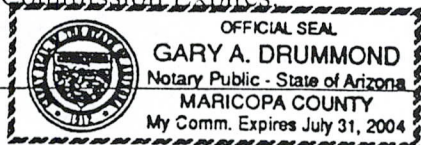

JAMES P.L. SULLIVAN

STATE OF ARIZONA)
) ss.
County of Maricopa)

The foregoing instrument was acknowledged before me this 20th day of November, 2000, by JAMES P.L. SULLIVAN.


Notary Public

My Commission Expires:



FEE # 001233246
OFFICIAL RECORDS
COCHISE COUNTY
DATE 00/12/06 HOUR 1

REQUEST OF
SALLQUIST & DRUMMOND
CHRISTINE RHODES-RECORDER
FEE : 11.00 PAGES : 6

EXHIBIT A

| Claim Name | No. | BLM-AMC SERIAL NO. | COCHISE BOOK | COUNTY PAGE | LOCATION TOWNSHIP | NOTICE RANGE | IN SECTION |
|------------|-----|--------------------|--------------|-------------|-------------------|--------------|------------|
| ALPHA | 1 | 21945 | 523 | 351 | 16 South | 22 East | 25 |
| ALPHA | 2 | 21946 | 523 | 352 | 16 South | 22 East | 25 |
| ALPHA | 3 | 21947 | 523 | 353 | 16 South | 22 East | 25 |
| ALPHA | 4 | 21948 | 523 | 354 | 16 South | 22 East | 25 |
| ALPHA | 5A | 351064 | 990100578 | | 16 South | 22 East | 25 |
| ALPHA | 6 | 21950 | 523 | 356 | 16 South | 22 East | 24 |
| ALPHA | 7 | 21951 | 523 | 357 | 16 South | 22 East | 24 |
| ALPHA | 8 | 21952 | 523 | 358 | 16 South | 22 East | 24 |
| ALPHA | 9 | 21953 | 523 | 359 | 16 South | 22 East | 24 |
| ALPHA | 10 | 21954 | 523 | 360 | 16 South | 22 East | 24 |
| ALPHA | 11 | 21955 | 523 | 361 | 16 South | 22 East | 24 |
| ALPHA | 12 | 21956 | 523 | 362 | 16 South | 22 East | 24 |
| ALPHA | 13 | 21957 | 523 | 363 | 16 South | 22 East | 24 |
| ALPHA | 15 | 21959 | 523 | 365 | 16 South | 22 East | 24 |
| ALPHA | 16 | 21960 | 523 | 366 | 16 South | 22 East | 24 |
| ALPHA | 17 | 21961 | 523 | 367 | 16 South | 22 East | 24 |
| ALPHA | 18 | 21962 | 523 | 400 | 16 South | 22 East | 24 |
| ALPHA | 19 | 21963 | 523 | 368 | 16 South | 22 East | 24 |
| ALPHA | 20 | 21964 | 523 | 369 | 16 South | 22 East | 24 |
| ALPHA | 22 | 21966 | 523 | 371 | 16 South | 22 East | 26 |
| ALPHA | 23 | 21967 | 523 | 372 | 16 South | 22 East | 26 |
| ALPHA | 24 | 21968 | 523 | 373 | 16 South | 22 East | 23 |
| ALPHA | 25 | 21969 | 523 | 374 | 16 South | 22 East | 23 |
| ALPHA | 26 | 21970 | 523 | 375 | 16 South | 22 East | 23 |
| ALPHA | 31 | 21975 | 523 | 381 | 16 South | 22 East | 23 |
| ALPHA | 32 | 21976 | 523 | 382 | 16 South | 22 East | 23 |
| ALPHA | 33 | 21977 | 523 | 383 | 16 South | 22 East | 23 |
| ALPHA | 34A | 324360 | 920820585 | | 16 South | 22 East | 24 |
| ALPHA | 36 | 21980 | 523 | 686 | 16 South | 22 East | 25 |
| ALPHA | 37 | 21981 | 523 | 387 | 16 South | 22 East | 25 |
| ALPHA | 38 | 21982 | 523 | 388 | 16 South | 22 East | 25 |
| ALPHA | 39 | 21983 | 523 | 389 | 16 South | 22 East | 25 |
| ALPHA | 40 | 21984 | 523 | 390 | 16 South | 22 East | 25 |
| ALPHA | 45 | 21989 | 523 | 395 | 16 South | 22 East | 25 |
| ALPHA | 46 | 21990 | 523 | 396 | 16 South | 22 East | 25 |
| ALPHA | 49 | 21991 | 523 | 397 | 16 South | 22 East | 25 |
| ALPHA | 50 | 21992 | 523 | 398 | 16 South | 22 East | 25 |
| ALPHA | 51 | 21993 | 523 | 399 | 16 South | 22 East | 25 |
| ALPHA | 52A | 324361 | 920820587 | | 16 South | 22 East | 26 |

TOTAL CLAIMS THIS PAGE 39

39 12 35
 39 12 35
 39 12 35

June 2000

001233246

Dragoon

Page 1 of 2

D:\MyFiles\WordPerfect Data Files\MINING\DRAGON\exhibit-a-2000.wpd

EXHIBIT A (continued)

| Claim Name | No. | BLM-AMC SERIAL NO. | COCHISE BOOK | COUNTY PAGE | LOCATION TOWNSHIP | NOTICE RANGE | IN SECTION |
|---------------|-----|-----------------------|-----------------|----------------|----------------------|-----------------|---------------|
| Tallship C | 1 | 73414 | 1125 | 441 | 16 South | 22 East | 13 |
| Tallship C | 2 | 73415 | 1125 | 443 | 16 South | 22 East | 24 |
| Tallship C | 3 | 73416 | 1125 | 445 | 16 South | 22 East | 13 |
| Tallship C | 4 | 73417 | 1125 | 447 | 16 South | 22 East | 24 |
| Tallship C | 5 | 73418 | 1125 | 449 | 16 South | 22 East | 13 |
| Tallship C | 6 | 73419 | 1125 | 451 | 16 South | 22 East | 14 |
| Tallship C | 7 | 73420 | 1125 | 453 | 16 South | 22 East | 13 |
| ALPHA | 27 | 340653 | 960617174 | | 16 South | 22 East | 23 |
| ALPHA | 28 | 340654 | 960617175 | | 16 South | 22 East | 23 |
| ALPHA | 29 | 340655 | 960617176 | | 16 South | 22 East | 23 |
| ALPHA | 30 | 340656 | 960617177 | | 16 South | 22 East | 23 |
| ALPHA | 35 | 340657 | 960617178 | | 16 South | 22 East | 23 |
| ALPHA | 41 | 340658 | 960617179 | | 16 South | 22 East | 23 |
| ALPHA | 42 | 340659 | 960617180 | | 16 South | 22 East | 23 |
| ALPHA | 43 | 340660 | 960617181 | | 16 South | 22 East | 23 |
| ALPHA | 44 | 340661 | 960617182 | | 16 South | 22 East | 23 |
| ALPHA | 56 | 340662 | 960617183 | | 16 South | 22 East | 23 |
| ALPHA | 57 | 340663 | 960617184 | | 16 South | 22 East | 23 |
| ALPHA | 58 | 340664 | 960617185 | | 16 South | 22 East | 23 |
| ALPHA | 59 | 340665 | 960617186 | | 16 South | 22 East | 23 |
| ALPHA | 60 | 340666 | 960617187 | | 16 South | 22 East | 23 |

TOTAL CLAIMS THIS PAGE 21

TOTAL CLAIMS EXHIBIT A 60

ARIZONA
JUN 21 12:35
BLM
OFFICE

001233246

June 2000

Dragoon

D:\MyFiles\WordPerfect Data Files\MINING\DRAGOON\exhibit-a-2000.wpd

Exhibit A

| CLAIM NAME | NO. | BLM-AMC SERIAL NO. | Cochise County Reception No. or Book/Page | LOCATION TOWNSHIP | NOTICE RANGE | IN SECTION |
|---------------|-----|-----------------------|---|----------------------|-----------------|---------------|
| TEX | 1 | 341978 | 96-1028721 | 16 South | 23 East | 6 |
| TEX | 2 | 341979 | 96-1028722 | 16 South | 23 East | 6 |
| TEX | 3 | 341980 | 96-1028723 | 16 South | 23 East | 6 |
| TEX | 4 | 341981 | 96-1028724 | 16 South | 23 East | 6 |
| TEX | 5 | 341982 | 96-1028725 | 16 South | 23 East | 6 |
| TEX | 6 | 341983 | 96-1028726 | 16 South | 23 East | 6 |
| TEX | 7 | 341984 | 96-1028727 | 16 South | 23 East | 6 |
| TEX | 8 | 341985 | 96-1028728 | 16 South | 23 East | 6 |
| TEX | 9 | 341986 | 96-1028729 | 16 South | 23 East | 6 |
| TEX | 10 | 341987 | 96-1028730 | 16 South | 23 East | 6 |
| TEX | 11 | 341346 | 96-0923777 | 16 South | 23 East | 6 |
| TEX | 12 | 341988 | 96-1028731 | 16 South | 23 East | 6 |
| TEX | 13 | 341347 | 96-0923788 | 16 South | 23 East | 6 |
| TEX | 14 | 341989 | 96-1028732 | 16 South | 23 East | 6 |
| TEX | 15 | 341990 | 96-1028733 | 16 South | 23 East | 6 |
| TEX | 16 | 341348 | 96-0923779 | 16 South | 23 East | 6 |
| TEX | 17 | 341991 | 96-1028734 | 16 South | 23 East | 6 |
| TEX | 18 | 341349 | 96-0923780 | 16 South | 23 East | 6 |
| TEX | 19 | 341992 | 96-1028735 | 16 South | 23 East | 6 |
| TEX | 20 | 341993 | 96-1028736 | 16 South | 23 East | 6 |
| TEX | 21 | 341994 | 96-1028737 | 16 South | 23 East | 6 |
| TEX | 22 | 341995 | 96-1028738 | 16 South | 23 East | 6 |
| TEX | 23 | 341996 | 96-1028739 | 16 South | 23 East | 6 |
| TEX | 24 | 341997 | 96-1028740 | 16 South | 23 East | 6 |
| TEX | 25 | 341998 | 96-1028741 | 16 South | 23 East | 6 |
| TEX | 26 | 341999 | 96-1028742 | 16 South | 23 East | 6 |
| TEX | 27 | 342000 | 96-1028743 | 16 South | 23 East | 6 |
| TEX | 28 | 342001 | 96-1028744 | 16 South | 23 East | 6 |
| TEX | 29 | 341350 | 96-0923781 | 16 South | 23 East | 6 |
| TEX | 30 | 341351 | 96-0923782 | 16 South | 23 East | 6 |

TOTAL CLAIMS THIS PAGE 30

Note: Amended Map of Claim was filed with the BLM, March 29, 1999 under AMC #341978-342001 and was recorded Cochise County Fee #990411242-243 on April 8, 1999.

Exhibit A (continued)

| CLAIM NAME | NO. | BLM-AMC SERIAL NO. | Cochise County Reception No. or Book/Page | LOCATION TOWNSHIP | NOTICE RANGE | IN SECTION |
|---------------|------|-----------------------|---|----------------------|-----------------|---------------|
| Prospect | 1 | 341969 | 96-1028712 | 15 South | 22 East | 35 |
| Prospect | 2 | 341970 | 96-1028713 | 15 South | 22 East | 35 |
| Prospect | 3 | 341971 | 96-1028714 | 15 South | 22 East | 35 |
| Prospect | 4 | 341972 | 96-1028715 | 15 South | 22 East | 35 |
| Prospect | 5 | 341973 | 96-1028716 | 15 South | 22 East | 35 |
| Prospect | 6 | 341974 | 96-1028717 | 15 South | 22 East | 35 |
| Prospect | 7A | 341975 | 96-1028718 | 15 South | 22 East | 35 |
| Prospect | 8A | 341976 | 96-1028719 | 15 South | 22 East | 35 |
| Prospect | 9 | 341977 | 96-1028720 | 15 South | 22 East | 35 |
| Tallship | 5-A | 341334 | 96-0923783 | 16 South | 22 East | 13 |
| Tallship | 7-A | 341335 | 96-0923784 | 16 South | 22 East | 13 |
| Tallship | 8-A | 341336 | 96-0923785 | 16 South | 22 East | 13 |
| Tallship | 9-A | 341337 | 96-0923786 | 16 South | 22 East | 12 |
| Tallship | 10-A | 341338 | 96-0923787 | 16 South | 22 East | 12 |
| Tallship | B-1 | 341339 | 96-0923788 | 16 South | 22 East | 12 |
| Tallship | B-2 | 341340 | 96-0923789 | 16 South | 22 East | 12 |
| Tallship | B-3 | 341341 | 96-0923790 | 16 South | 22 East | 12 |
| Tallship | B-4 | 341342 | 96-0923791 | 16 South | 22 East | 12 |
| Tallship | B-5 | 341343 | 96-0923792 | 16 South | 22 East | 12 |
| Tallship | B-6 | 341344 | 96-0923793 | 16 South | 22 East | 13 |
| Tallship | B-7 | 341345 | 96-0923794 | 16 South | 22 East | 13 |
| Tallship | B-8 | 351062 | 99-0100579 | 16 South | 22 East | 13 |
| Tallship | B-9 | 351063 | 99-0100580 | 16 South | 22 East | 13 |
| Tallship | B-10 | 341968 | 96-1028711 | 16 South | 22 East | 13 |

TOTAL CLAIMS THIS PAGE 24

Note: Amended Map of Claims was filed with the BLM, March 29, 1999, AMC #341334-341345 and 341968 and was recorded Cochise County Fee #990411244 on April 28, 1999.

RECEIVED

JUN 21 1999

BLM OFFICE

Exhibit A (continued)

| CLAIM NAME | NO. | BLM-AMC SERIAL NO. | Cochise County Reception No. or Book/Page | LOCATION TOWNSHIP | NOTICE RANGE | IN SECTION |
|---------------|-----|-----------------------|---|----------------------|-----------------|---------------|
| Alpha | 66 | 326387 | 9340/8702 | 16 South | 23 East | 5 |
| Alpha | 67 | 326388 | 9340/8703 | 16 South | 23 East | 5 |
| Alpha | 68 | 326389 | 9340/8704 | 16 South | 23 East | 5 |
| Alpha | 69 | 326390 | 9340/8705 | 16 South | 23 East | 5 |
| Alpha | 70 | 326391 | 9340/8706 | 16 South | 23 East | 5 |
| Alpha | 71 | 326392 | 9340/8707 | 16 South | 23 East | 5 |
| Alpha | 72 | 326393 | 9340/8708 | 16 South | 23 East | 5 |
| Alpha | 73 | 326394 | 9340/8709 | 16 South | 23 East | 5 |
| Alpha | 74 | 326395 | 9340/8710 | 16 South | 23 East | 5 |
| Alpha | 75 | 326396 | 9340/8711 | 16 South | 23 East | 5 |
| Alpha | 86 | 326407 | 9340/8722 | 16 South | 23 East | 5 |
| Alpha | 87 | 326408 | 9340/8723 | 16 South | 23 East | 5 |
| Alpha | 88 | 326409 | 9340/8724 | 16 South | 23 East | 5 |
| Alpha | 89 | 326410 | 9340/8725 | 16 South | 23 East | 5 |
| Alpha | 90 | 326411 | 9340/8726 | 16 South | 23 East | 5 |
| Alpha | 91 | 326412 | 9340/8727 | 16 South | 23 East | 5 |
| Alpha | 92 | 326413 | 9340/8728 | 16 South | 23 East | 5 |
| Alpha | 93 | 326414 | 9340/8729 | 16 South | 23 East | 5 |
| Alpha | 94 | 326415 | 9340/8730 | 16 South | 23 East | 5 |
| Alpha | 95 | 326416 | 9340/8731 | 16 South | 23 East | 5 |
| Alpha | 118 | 326439 | 9340/8754 | 16 South | 23 East | 1 |
| Alpha | 119 | 326440 | 9340/8755 | 16 South | 23 East | 1 |
| Alpha | 120 | 326441 | 9340/8756 | 16 South | 23 East | 1 |
| Alpha | 121 | 326442 | 9340/8757 | 16 South | 23 East | 1 |
| Alpha | 122 | 326443 | 9340/8758 | 16 South | 23 East | 1 |
| Alpha | 123 | 326444 | 9340/8759 | 16 South | 23 East | 1 |
| Alpha | 124 | 326445 | 9340/8760 | 16 South | 23 East | 1 |
| Alpha | 125 | 326446 | 9340/8761 | 16 South | 23 East | 1 |
| Alpha | 126 | 326447 | 9340/8762 | 16 South | 23 East | 11 |
| Alpha | 127 | 326448 | 9340/8763 | 16 South | 23 East | 11 |
| Alpha | 128 | 326449 | 9340/8764 | 16 South | 23 East | 12 |
| Alpha | 129 | 326450 | 9340/8765 | 16 South | 23 East | 12 |
| Alpha | 130 | 326451 | 9340/8766 | 16 South | 23 East | 12 |
| Alpha | 131 | 326452 | 9340/8767 | 16 South | 23 East | 12 |

9340/8767 TOTAL CLAIMS THIS PAGE 34

9340/8767 TOTAL CLAIMS EXHIBIT A 88

United States Department of the Interior
Bureau of Land Management
BUSINESS & SUPPORT SVCS DIV
222 N CENTRAL AVE
PHOENIX, AZ 85004 -2203
Phone: (602) 417-9200

Receipt

No:

222758

Transaction #: 236980

Date of Transaction: 11/21/2000

CUSTOMER: JAMES L SULLIVAN
7459 E ALMERIA RD
SCOTTSDALE, AZ 85257

| LINE # | QTY | COMMODITY / SUBJECT / ACTION / PRODUCT | REMARKS | UNIT PRICE | TOTAL |
|---------------|-----|---|----------|------------|-----------------|
| 1 | 1 | LOCATABLE MINERALS / MINING CLAIMS-ACCOUNTS/UNADJUDICATED / MINING CLAIM MONEY RECEIVED (455) | TRF 148) | - n/a - | \$740.00 |
| TOTAL: | | | | | \$740.00 |

PAYMENT INFORMATION

| | | | | |
|---|-----------|---|-------------|------------|
| 1 | AMOUNT: | \$740.00 | POSTMARKED: | N/A |
| | TYPE: | CHECK | RECEIVED: | 11/21/2000 |
| | CHECK NO: | 3842 | | |
| | NAME: | SULLIVAN, JAMES L 7459 E ALMERIA RD SCOTTSDALE AZ 85257 | | |

REMARKS**CASE SERIAL NUMBER INFORMATION**

| TRNS # | LINE # | CASES |
|--------|--------|----------|
| 236980 | 1 | AMC21945 |

This receipt was generated by the automated BLM Collections and Billings System and is a paper representation of a portion of the official electronic record contained therein.

Note to case: A MC 326382

August 30, 1996

Mr. James Sullivan came into the office today. He wanted to review a list of claims that Mary Hyde had prepared showing cases still showing multiple owners. Mr. Sullivan has intended to have all his claims in his name only.

The following nine mining claim files still show co-locators:

| | |
|---|-----------|
| A MC 326386 | ALPHA 65 |
| A MC 326397 | ALPHA 76 |
| A MC 326406 | ALPHA 85 |
| A MC 326417 | ALPHA 96 |
| A MC 326426 | ALPHA 105 |
| A MC 326427 | ALPHA 106 |
| A MC 326436 | ALPHA 115 |
| <i>Corrected</i> 326437 A MC 384101 <i>not in system IDP</i> | ALPHA 116 |
| A MC 326438 | ALPHA 117 |

Mr. Sullivan stated that he is current on all his maintenance fees. I informed him that in the future, we would be happy to do this type of research for him, if he put his request in writing and that there would be a fee for this service. I also suggested that he may do the research and that the Public Room staff could assist him in getting started on the computer system.

Mary Jo Jones

Chief, Lands and Minerals Operations
Section

UNITED STATES
DEPARTMENT OF THE INTERIOR
BUREAU OF LAND MANAGEMENT

RECEIPT AND ACCOUNTING ADVICE

NO. 2228609

TC/AZ 08/16/96

Subject: TRANSFER OF INTEREST (81) 2 17 12 405.00
Applicant:

J SULLIVAN & ASSOCIATES
7459 E ALMERIA RD
SCOTTSDALE AZ 85257

Remitter: SAME CK #2319
602-941-5190

Assignor:

| | | | | | | | | | | | | |
|--|-------------|-----------|--|------|--|-----------|---------------|--------|--------------|------------------------------|---------------------------------|----------------------------------|
| LEASE MANAGEMENT DATA | | | | | | | | | | <input type="checkbox"/> NEW | <input type="checkbox"/> UPDATE | <input type="checkbox"/> PAYMENT |
| ORIGINAL SERIAL NO. | ASG. | TYPE | ST. | CTY. | FUND SYMBOL | | | | ACRES/UNITS | RATE | | |
| AMC 327051, ET AL | | | | | | | | | | | | |
| AMOUNT | ANV. DATE | EXP. DATE | BILL CYC. | S/C | DISTRICT | NEXT BILL | MISC. DATA | U of M | ACTUAL UNITS | | | |
| | | | | | | | | | | | | |
| | | | | | | | | | | | | |
| | | | | | | | | | | | | |
| ASSIGNMENT SERIAL NO. | ASG. | TYPE | ST. | CTY. | FUND SYMBOL | | | | ACRES/UNITS | RATE | | |
| | | | | | | | | | | | | |
| | | | | | | | | | | | | |
| | | | | | | | | | | | | |
| AMOUNT | ANV. DATE | EXP. DATE | BILL CYC. | S/C | DISTRICT | NEXT BILL | MISC. DATA | U of M | ACTUAL UNITS | | | |
| | | | | | | | | | | | | |
| | | | | | | | | | | | | |
| | | | | | | | | | | | | |
| APPLY REMITTANCE | | | | | Remarks: <i>Transfer not processed.</i> <i>Nine transfers processed</i> BY: <i>Ray B. Hyde</i> DATE: <i>8/21/96</i> | | | | | | | |
| ACTION | FUND SYMBOL | CTY. | AMOUNT | | | | | | | | | |
| FILING FEE | | | | | | | | | | | | |
| RENTAL | | | | | | | | | | | | |
| UNEARNED | | | | | | | | | | | | |
| REFUND | | | 360.00 405.00 | | | | | | | | | |
| TOTAL | | | | | | | | | | | | |
| AMOUNT DUE | | | | | | | | | | | | |
| <input type="checkbox"/> Lease in Escrow? <input type="checkbox"/> KGS? <input type="checkbox"/> Auto Escalates? <input type="checkbox"/> Auto Renew? | | | | | FOR MMS USE ONLY | | | | | | | |
| Of Interest? Operating Rights? Operator Bond Filed? | | | | | BILLEE | | FOREST REFUGE | | | | | |
| | | | | | NUMBER | | | | | | | |
| | | | | | OCS SECTION | | | | | | | |
| | | | | | CODE | | | | | | | |

When recorded, mail to:

2011-364

Name: Janelle Wisner

Address: P.O. Box 1058

City/State/Zip Code: Oracle, AZ 85623



OFFICIAL RECORDS OF
PINAL COUNTY RECORDER
KATHLEEN C. FELIX

DATE: 09JUN94 TIME: 1040
FEE: \$6.00 \$4.00 \$.00
PAGES: 002
DOCKET: 2017 PAGE: 364
INSTRUMENT # 121352

RECEIVED
B.L.H. AZ STATE OFFICE
Aug 16 12 44 PM '96
PHOENIX, ARIZONA

Space above this line for Recorder's use

GENERAL POWER OF ATTORNEY

(Durable)

RECEIVED
BUREAU OF
LAND MANAGEMENT
Aug 9 10 35 AM '96
PHOENIX, ARIZONA

KNOW ALL MEN BY THESE PRESENTS:

That I(we), Norman W. Wisner

, the undersigned principal(s),
whose address is 480 Cedar Ridge Dr. / P.O. Box 1058, Oracle, AZ 85623

by this instrument, hereby constitute and appoint Janelle L. Wisner

whose address is 480 Cedar Ridge Dr. / P.O. Box 1058, Oracle, AZ 85623

as my(our) Attorney-in-Fact to act in my(our) name, place and stead,
and for my(our) use and benefit as if I(we) were personally present to accomplish the same.

I(We) specifically authorize, although not limited thereby, my(our) above named Attorney-in-Fact to:

a) ask, collect, demand, receive, recover and sue for all such sums of money, debts, accounts, legacies, bequests, interest, dividends, annuities and demands whatsoever as are now, or shall hereafter become due, owing, payable or belonging to me(us); to have, use and take all lawful ways or means necessary to grant acquittance or other sufficient discharges for the same;

b) bargain, contract, purchase, receive, sell, possess, convey, transfer, lease, let, demise, remise, assign, release, encumber, hypothecate, mortgage, or otherwise exercise any property right in any and all types, kinds and descriptions of both real and personal property, in lands, tenements, hereditaments, attachments, equipment, goods, wares, choses in action, personality or other property in possession or in action;

c) sign, seal, deliver or otherwise execute and/or acknowledge any agreement, bottomry, bill, bill of lading, bond, charter, contract, covenant, deed, debt instrument, demand, indenture, judgment, note, notice, pledge, protest, receipts, release, satisfaction of mortgage or any other such instruments in writing as may be necessary or proper to fully accomplish these premises;

d) deposit, withdraw, pledge or otherwise collect, recover or hypothecate any and all monies held in my(our) name in any Bank, Savings and Loan Association, Trust Company, Thrift Institution, Loan Company, Brokerage Firm, Insurance Company, or any other Financial Institution or an individual or firm acting in a fiduciary capacity in regards to any such monies now due, owing, payable or otherwise belonging to me(us);

e) exercise any rights, options or privileges available to me(us) under or in connection with any Annuity, Contract, Disability Award, Accumulated Retirement Contract or Life Insurance Policy, including, but not limited to, the right to amend, change or modify the manner, method or frequency of payments under such contract, and to surrender, pledge or change the beneficiary under any such life insurance policy or policies;

f) invest and reinvest my(our) money in any debt or equity security, such as Stocks, Bonds, Debentures, Treasury Bills, Treasury Notes, Trust Certificates, Certificates of Deposit, Joint Ventures, Mortgages, Deeds of Trust, Limited Partnerships or Contract Services.

GIVING AND GRANTING unto said Attorney-in-Fact, full power and authority to transact any business, perform every act and thing whatsoever requisite and necessary to fully accomplish the intents and purposes of this General Power of Attorney, and therefore, I(we) hereby ratify and confirm every act that said Attorney-in-Fact shall lawfully

do or cause to be done by virtue of these presents.

The validity of this General Power of Attorney shall not be affected by my(our) subsequent disability or incapacity, as recognized under the applicable State Laws, and shall continue in full force and effect during my(our) lifetime, unless sooner revoked or terminated by me(us) in writing.

IN WITNESS WHEREOF, I(we) have hereunto set my(our) hand(s) this 23 day of May, 19 94.

Norman M. Wisner
Principal

Principal

State of Arizona)
County of Maricopa) ss.

ACKNOWLEDGMENT

On this 23 day of May, 1994, before me, the undersigned Notary Public, personally appeared, Norman M. Wisner

to me known to be the individual(s) described in and who executed the foregoing instrument and acknowledged that he(she)(they) executed the same for the purposes therein contained.

My Commission Expires: 2-12-95

Oliver A. [Signature]
Notary Public

RECEIVED
BLM AZ STATE OFFICE
Aug 16 12 44 PM '96
PHOENIX, ARIZONA

RECEIVED
BUREAU OF
LAND MANAGEMENT
Aug 9 10 35 AM '96
ARIZONA
STATE OFFICE
PHOENIX, ARIZONA

RELINQUISHMENT

Magma Copper Company, a Delaware Corporation, Hereby relinquishes, assigns and transfers to Mr. James L. Sullivan, whose address is 7459 East Almeria Road, Scottsdale, Arizona 85257; and Florence M. Sullivan, deceased, without warranty of title or any other kind, all of its right, title and interest in and to those certain mining properties situated in Cochise County, Arizona, more particularly described on the attached Exhibit "A".

MAGMA COPPER COMPANY

Dated January 26, 1996

By: [Signature]
Alex Acosta

RECEIVED
BLM AZ STATE OFFICE
AUG 16 12 44 PM '96
PHOENIX, ARIZONA

State of Arizona)

) ss.

County of Pima

On this 26th day of January, 1996, personally appeared before me, a Notary Public, Alex Acosta, Corporate Land Manager of Magma Copper company, who acknowledged to me that he executed the foregoing instrument on behalf of said corporation.

My Commission Expires:

My Commission Expires April 29, 1999

[Signature]
Notary Public




EXHIBIT "A"
LODE MINING CLAIMS SITUATED
IN THE DRAGOON MINING DISTRICT

| <u>NAME OF CLAIM</u> | <u>FEE NUMBER</u> | <u>AMC</u> | <u>DATE OF LOCATION</u> |
|----------------------|-------------------|------------|-------------------------|
| Tex #1 Amended | 930923981 | 327051 | 9-7-93 |
| Tex #2 Amended | 930923982 | 327052 | 9-7-93 |
| Tex #3 Amended | 930923983 | 327053 | 9-7-93 |
| Tex #4 Amended | 930923984 | 327054 | 9-7-93 |
| Tex #5 Amended | 930923985 | 327055 | 9-7-93 |
| Tex #6 Amended | 930923986 | 327056 | 9-7-93 |
| Tex #7 Amended | 930923987 | 327057 | 9-7-93 |
| Tex #8 Amended | 930923988 | 327058 | 9-7-93 |
| Tex #9 Amended | 930923989 | 327059 | 9-7-93 |
| Tex #10 Amended | 930923990 | 327060 | 9-7-93 |
| Tex #11 Amended | 930923991 | 327061 | 9-7-93 |
| Tex #12 Amended | 930923992 | 327062 | 9-7-93 |
| Tex #13 Amended | 930923993 | 327063 | 9-7-93 |
| Tex #14 Amended | 930923994 | 327064 | 9-7-93 |
| Tex #15 Amended | 930923995 | 327065 | 9-7-93 |
| Tex #16 Amended | 930923996 | 327066 | 9-7-93 |
| Tex #17 Amended | 930923997 | 327067 | 9-7-93 |
| Tex #18 Amended | 930923998 | 327068 | 9-7-93 |
| Tex #19 Amended | 930923999 | 327069 | 9-7-93 |
| Tex #20 Amended | 930924000 | 327070 | 9-7-93 |
| Tex #21 Amended | 930924001 | 327071 | 9-7-93 |
| Tex #22 Amended | 930924002 | 327072 | 9-7-93 |
| Tex #23 Amended | 930924003 | 327073 | 9-7-93 |
| Tex #24 Amended | 930924004 | 327074 | 9-7-93 |
| Tex #25 Amended | 930924005 | 327075 | 9-7-93 |
| Tex #26 Amended | 930924006 | 327076 | 9-7-93 |
| Tex #27 Amended | 930924007 | 327077 | 9-7-93 |
| Tex #28 Amended | 930924008 | 327078 | 9-7-93 |
| | | | |
| Florence 8 Amended | 930924009 | 327079 | 9-7-93 |
| Florence 9 Amended | 930924010 | 327080 | 9-7-93 |
| Florence 10 Amended | 930924011 | 327081 | 9-7-93 |

RECEIVED
 BLM AZ STATE OFFICE
 PHOENIX, ARIZONA
 AUG 16 12 46 PM '96

| <u>NAME OF CLAIM</u> | <u>FEE NUMBER</u> | <u>AMC</u> | <u>DATE OF LOCATION</u> |
|-----------------------|-------------------|------------|-------------------------|
| Tallship 7-A Amended | 930923968 | 327038 | 9-7-93 |
| Tallship 8-A Amended | 930923969 | 327039 | 9-7-93 |
| Tallship 9-A Amended | 930923970 | 327040 | 9-7-93 |
| Tallship 10-A Amended | 930923971 | 327041 | 9-7-93 |
| Tallship B-1 Amended | 930923972 | 327042 | 9-7-93 |
| Tallship B-2 Amended | 930923973 | 327043 | 9-7-93 |
| Tallship B-3 Amended | 930923974 | 327044 | 9-7-93 |
| Tallship B-4 Amended | 930923975 | 327045 | 9-7-93 |
| Tallship B-5 Amended | 930923976 | 327046 | 9-7-93 |
| Tallship B-6 Amended | 930923977 | 327047 | 9-7-93 |
| Tallship B-7 Amended | 930923978 | 327048 | 9-7-93 |
| Tallship B-8 Amended | 930923979 | 327049 | 9-7-93 |
| Tallship B-9 Amended | 930923980 | 327050 | 9-7-93 |
| Prospect 1 Amended | 930924012 | 327082 | 9-7-93 |
| Prospect 2 Amended | 930924013 | 327083 | 9-7-93 |
| Prospect 3 Amended | 930924014 | 327084 | 9-7-93 |
| Prospect 4 Amended | 930924015 | 327085 | 9-7-93 |
| Prospect 5 Amended | 930924016 | 327086 | 9-7-93 |
| Prospect 6 Amended | 930924 017 | 327087 | 9-7-93 |
| Prospect 7 Amended | 930924018 | 327088 | 9-7-93 |
| Prospect 9 Amended | 930924020 | 327090 | 9-7-93 |
| Alpha 65 Amended | 930408701 | 326386 ✓ | 3-10-93 |
| Alpha 66 Amended | 930408702 | 326387 | 3-10-93 |
| Alpha 67 Amended | 930408703 | 326388 | 3-10-93 |
| Alpha 68 Amended | 930408704 | 326389 | 3-10-93 |
| Alpha 69 Amended | 930408705 | 326390 | 3-10-93 |
| Alpha 70 Amended | 930408706 | 326391 | 3-10-93 |
| Alpha 71 Amended | 930408707 | 326392 | 3-10-93 |
| Alpha 72 Amended | 930408708 | 326393 | 3-10-93 |
| Alpha 73 Amended | 930408709 | 326394 | 3-10-93 |
| Alpha 74 Amended | 930408710 | 326395 | 3-10-93 |
| Alpha 75 Amended | 930408711 | 326396 | 3-10-93 |
| Alpha 76 Amended | 930408712 | 326397 ✓ | 3-10-93 |
| Alpha 85 Amended | 930408721 | 326406 ✓ | 3-10-93 |
| Alpha 86 Amended | 930408722 | 326407 | 3-10-93 |
| Alpha 87 Amended | 930408723 | 326408 | 3-10-93 |
| Alpha 88 Amended | 930408724 | 326409 | 3-10-93 |
| Alpha 89 Amended | 930408725 | 326410 | 3-10-93 |
| Alpha 90 Amended | 930408726 | 326411 | 3-10-93 |
| Alpha 91 Amended | 930408727 | 326412 | 3-10-93 |

RECEIVED
BLM AZ STATE OFFICE
Aug 16 12 44 PM '93
PHOENIX, ARIZONA

| <u>NAME OF CLAIM</u> | <u>FEE NUMBER</u> | <u>AMC</u> | <u>DATE OF LOCATION</u> |
|----------------------|-------------------|------------|-------------------------|
| Alpha 92 Amended | 930408728 | 326413 | 3-10-93 |
| Alpha 93 Amended | 930408729 | 326414 | 3-10-93 |
| Alpha 94 Amended | 930408730 | 326415 | 3-10-93 |
| Alpha 95 Amended | 930408731 | 326416 | 3-10-93 |
| Alpha 96 Amended | 930408732 | 326417✓ | 3-10-93 |
| Alpha 105 Amended | 930408741 | 326426✓ | 3-10-93 |
| Alpha 106 Amended | 930408742 | 326427✓ | 3-10-93 |
| Alpha 115 Amended | 930408751 | 326436✓ | 3-10-93 |
| Alpha 116 Amended | 930408752 | 326437✓ | 3-10-93 |
| Alpha 117 Amended | 930408753 | 326438✓ | 3-10-93 |
| Alpha 118 Amended | 930408754 | 326439 | 3-10-93 |
| Alpha 119 Amended | 930408755 | 326440 | 3-10-93 |
| Alpha 120 Amended | 930408756 | 326441 | 3-10-93 |
| Alpha 121 Amended | 930408757 | 326442 | 3-10-93 |
| Alpha 122 Amended | 930408758 | 326443 | 3-10-93 |
| Alpha 123 Amended | 930408759 | 326444 | 3-10-93 |
| Alpha 124 Amended | 930408760 | 326445 | 3-10-93 |
| Alpha 125 Amended | 930408761 | 326446 | 3-10-93 |
| Alpha 126 Amended | 930408762 | 326447 | 3-10-93 |
| Alpha 127 Amended | 930408763 | 326448 | 3-10-93 |
| Alpha 128 Amended | 930408764 | 326449 | 3-10-93 |
| Alpha 129 Amended | 930408765 | 326450 | 3-10-93 |
| Alpha 130 Amended | 930408766 | 326451 | 3-10-93 |
| Alpha 131 Amended | 930408767 | 326452 | 3-10-93 |

Previously
Quit Claimed
8-9-96

RECEIVED
D.L.M. AZ STATE OFFICE
Aug 16 12 44 PM '96
PHOENIX, ARIZONA

EXHIBIT "A"
continued

Option Agreement, by and between Constance L. Johnson and James Sullivan,
Dated August 1, 1991 and Amendment to Option Agreement, between Constance Lucille
Johnson and James Sullivan, Dated August 31, 1995.

State of Arizona Mineral Lease No. 11-53946

State of Arizona Prospecting Permit No. 08-052684
State of Arizona Prospecting Permit No. 08-052685
State of Arizona Prospecting Permit No. 08-052686
State of Arizona Prospecting Permit No. 08-052687
State of Arizona Prospecting Permit No. 08-052688
State of Arizona Prospecting Permit No. 08-052689
State of Arizona Prospecting Permit No. 08-052690
State of Arizona Prospecting Permit No. 08-052691

RECEIVED
B.L.M. AZ STATE OFFICE
Aug 16 12 44 PM '95
PHOENIX, ARIZONA

3800 (933) MH
A MC 326382

August 15, 1996

Mr. Alex Acosta
Land Manager
BHP Copper, Inc.
7400 North Oracle Road Suite 200
Tucson, Arizona 85704

Dear Mr. Acosta:


This is in reply to your request dated August 8, 1996, regarding ownership of certain mining claims in Arizona.

The following list reflects the Bureau of Land Management (BLM) database and proper ownerships as to the records on file with the BLM.


| <u>BLM SERIAL NUMBER</u> | <u>CLAIM NAME</u> | <u>CLAIMANT</u> |
|--------------------------|-------------------|-------------------|
| A MC 326439 - 326452 | ALPHA 118 - 131 | James L. Sullivan |

If additional information is required, please contact Mary Hyde at (602) 650-0518.

Sincerely.

 /s/ Dorie Morrison
Mary Jo Yoas,
Chief, Lands and Minerals
Adjudication

multiple
8/15/96
JHM
8/15/96



BHP Copper

August 8, 1996

Ms. Mary Hyde
Bureau of Land Management
3707 N. 7th Street
Phoenix, Arizona 85011

VIA OVERNIGHT MAIL

Re: Quitclaim Deed - James L. Sullivan

Dear Ms. Hyde:

Enclosed for filing is a copy of a Quitclaim Deed and a check in the amount of \$70.00 to cover the filing fees. The original Quitclaim Deed has been sent to the Cochise County Recorder's Office for recording.

Please provide a letter regarding ownership of the mining claims listed on Exhibit "A" hereto.

Thank you for your attention to this matter.

Sincerely,

A handwritten signature in black ink, appearing to read "Alex Acosta", with a long horizontal flourish extending to the right.

Alex Acosta
Land Manager

AA:pdp
Enclosure

RECEIVED
BUREAU OF
LAND MANAGEMENT
Aug 9 10 35 AM '96
ARIZONA
STATE OFFICE
PHOENIX, ARIZONA

When recorded, mail to:

2044-364

Name: Janelle Wisner

Address: P.O. Box 1058

City/State/Zip Code: Oracle, AZ 85623



OFFICIAL RECORDS OF
PINAL COUNTY RECORDER
KATHLEEN C. FELIX

DATE: 09JUN94 TIME: 1040
FEE: \$6.00 \$4.00 \$.00
PAGES: 002
DOCKET: 2017 PAGE: 364
INSTRUMENT # 121352

Space above this line for Recorder's use

GENERAL POWER OF ATTORNEY

(Durable)

KNOW ALL MEN BY THESE PRESENTS:

That I(we), Norman W. Wisner

_____, the undersigned principal(s),
whose address is 480 Cedar Ridge Dr. / P.O. Box 1058, Oracle, AZ 85623

_____ by this instrument, hereby constitute and appoint Janelle L. Wisner

whose address is 480 Cedar Ridge Dr. / P.O. Box 1058, Oracle, AZ 85623

_____ as my(our) Attorney-in-Fact to act in my(our) name, place and stead,
and for my(our) use and benefit as if I(we) were personally present to accomplish the same.

I(We) specifically authorize, although not limited thereby, my(our) above named Attorney-in-Fact to:

a) ask, collect, demand, receive, recover and sue for all such sums of money, debts, accounts, legacies, bequests, interest, dividends, annuities and demands whatsoever as are now, or shall hereafter become due, owing, payable or belonging to me(us); to have, use and take all lawful ways or means necessary to grant acquittance or other sufficient discharges for the same;

b) bargain, contract, purchase, receive, sell, possess, convey, transfer, lease, let, demise, remise, assign, release, encumber, hypothecate, mortgage, or otherwise exercise any property right in any and all types, kinds and descriptions of both real and personal property, in lands, tenements, hereditaments, attachments, equipment, goods, wares, choses in action, personality or other property in possession or in action;

c) sign, seal, deliver or otherwise execute and/or acknowledge any agreement, bottomry, bill, bill of lading, bond, charter, contract, covenant, deed, debt instrument, demand, indenture, judgment, note, notice, pledge, protest, receipts, release, satisfaction of mortgage or any other such instruments in writing as may be necessary or proper to fully accomplish these premises;

d) deposit, withdraw, pledge or otherwise collect, recover or hypothecate any and all monies held in my(our) name in any Bank, Savings and Loan Association, Trust Company, Thrift Institution, Loan Company, Brokerage Firm, Insurance Company, or any other Financial Institution or an individual or firm acting in a fiduciary capacity in regards to any such monies now due, owing, payable or otherwise belonging to me(us);

e) exercise any rights, options or privileges available to me(us) under or in connection with any Annuity, Contract, Disability Award, Accumulated Retirement Contract or Life Insurance Policy, including, but not limited to, the right to amend, change or modify the manner, method or frequency of payments under such contract, and to surrender, pledge or change the beneficiary under any such life insurance policy or policies;

f) invest and reinvest my(our) money in any debt or equity security, such as Stocks, Bonds, Debentures, Treasury Bills, Treasury Notes, Trust Certificates, Certificates of Deposit, Joint Ventures, Mortgages, Deeds of Trust, Limited Partnerships or Contract Services.

GIVING AND GRANTING unto said Attorney-in-Fact, full power and authority to transact any business, perform every act and thing whatsoever requisite and necessary to fully accomplish the intents and purposes of this General Power of Attorney, and therefore, I(we) hereby ratify and confirm every act that said Attorney-in-Fact shall lawfully

2017-365

do or cause to be done by virtue of these presents.

The validity of this General Power of Attorney shall not be affected by my(our) subsequent disability or incapacity, as recognized under the applicable State Laws, and shall continue in full force and effect during my(our) lifetime, unless sooner revoked or terminated by me(us) in writing.

IN WITNESS WHEREOF, I(we) have hereunto set my(our) hand(s) this 23 day of May, 19 94.

Norman M. Wisner
Principal

Principal

State of Arizona)
County of Greenlee) ss.

ACKNOWLEDGMENT

On this 23 day of May, 1994, before me, the undersigned Notary Public, personally appeared, Norman M. Wisner

to me known to be the individual(s) described in and who executed the foregoing instrument and acknowledged that he(she)(they) executed the same for the purposes therein contained.

My Commission Expires: 12-12-95

[Signature]
Notary Public

RECEIVED
BUREAU OF
LAND MANAGEMENT
Aug 9 10 35 AM '96
ARIZONA
STATE OFFICE
PHOENIX, ARIZONA

ENTERED IN COMPUTER
8/14/96 YMH

EXHIBIT "A"

| <u>NAME OF CLAIM</u> | <u>FEE NUMBER</u> | <u>AMC</u> | <u>DATE OF LOCATION</u> |
|----------------------|-------------------|------------|-------------------------|
| Alpha 118 Amended | 930408754 | 326439 | 3-10-93 |
| Alpha 119 Amended | 930408755 | 326440 | 3-10-93 |
| Alpha 120 Amended | 930408756 | 326441 | 3-10-93 |
| Alpha 121 Amended | 930408757 | 326442 | 3-10-93 |
| Alpha 122 Amended | 930408758 | 326443 | 3-10-93 |
| Alpha 123 Amended | 930408759 | 326444 | 3-10-93 |
| Alpha 124 Amended | 930408760 | 326445 | 3-10-93 |
| Alpha 125 Amended | 930408761 | 326446 | 3-10-93 |
| Alpha 126 Amended | 930408762 | 326447 | 3-10-93 |
| Alpha 127 Amended | 930408763 | 326448 | 3-10-93 |
| Alpha 128 Amended | 930408764 | 326449 | 3-10-93 |
| Alpha 129 Amended | 930408765 | 326450 | 3-10-93 |
| Alpha 130 Amended | 930408766 | 326451 | 3-10-93 |
| Alpha 131 Amended | 930408767 | 326452 | 3-10-93 |

ARIZONA
STATE OFFICE
PHOENIX, ARIZONA

Aug 9 10 35 AM '98

RECEIVED
BUREAU OF
LAND MANAGEMENT

UNITED STATES
DEPARTMENT OF THE INTERIOR
BUREAU OF LAND MANAGEMENT

RECEIPT AND ACCOUNTING ADVICE

NO. 2228520

BF/AZ

08/12/96

Subject: TRANSFER OF INTEREST (14)

2 15 12

70.00

Applicant:

JAMES L. SULLIVAN
7459 E ALMERIA RD.
SCOTTSDALE, AZ 85257

Remitter:

BHP COPPER COMPANY - #01130456
7400 N ORACLE RD STE. 200
TUCSON, AZ 85704
520 575-5600

Assignor:

| | | | | | | | | | | | | |
|--|-------------|-----------|-----------|------|------------------|-----------|---------------|--------|--------------|------------------------------|---------------------------------|----------------------------------|
| LEASE MANAGEMENT DATA | | | | | | | | | | <input type="checkbox"/> NEW | <input type="checkbox"/> UPDATE | <input type="checkbox"/> PAYMENT |
| ORIGINAL SERIAL NO. | ASG. | TYPE | ST. | CTY. | FUND SYMBOL | | | | ACRES/UNITS | RATE | | |
| AMC 326439-326452 | | | | | | | | | | | | |
| AMOUNT | ANV. DATE | EXP. DATE | BILL CYC. | S/C | DISTRICT | NEXT BILL | MISC. DATA | U of M | ACTUAL UNITS | | | |
| | | | | | | | | | | | | |
| | | | | | | | | | | | | |
| | | | | | | | | | | | | |
| ASSIGNMENT SERIAL NO. | ASG. | TYPE | ST. | CTY. | FUND SYMBOL | | | | ACRES/UNITS | RATE | | |
| | | | | | | | | | | | | |
| | | | | | | | | | | | | |
| | | | | | | | | | | | | |
| AMOUNT | ANV. DATE | EXP. DATE | BILL CYC. | S/C | DISTRICT | NEXT BILL | MISC. DATA | U of M | ACTUAL UNITS | | | |
| | | | | | | | | | | | | |
| | | | | | | | | | | | | |
| | | | | | | | | | | | | |
| APPLY REMITTANCE | | | | | Remarks: | | | | | | | |
| ACTION | FUND SYMBOL | CTY. | AMOUNT | | | | | | | | | |
| FILING FEE | | | | | | | | | | | | |
| RENTAL | | | | | | | | | | | | |
| | | | | | | | | | | | | |
| UNEARNED | | | | | | | | | | | | |
| REFUND | | | | | | | | | | | | |
| TOTAL | | | | | | | | | | | | |
| AMOUNT DUE | | | | | BY: DATE: | | | | | | | |
| | | | | | | | | | | | | |
| <input type="checkbox"/> Lease in Escrow? <input type="checkbox"/> KGS? <input type="checkbox"/> Auto Escalates? <input type="checkbox"/> Auto Renew? | | | | | FOR MMS USE ONLY | | | | | | | |
| Of Interest? Operating Rights? Operator Bond Filed? | | | | | BILLEE | | FOREST REFUGE | | | | | |
| | | | | | NUMBER | | | | | | | |
| | | | | | OCS SECTION | | | | | | | |
| | | | | | CODE | | | | | | | |

3800 (933) MH
A MC 326387 et al

August 7, 1996

Mr. Alex Acosta
Land Manager
BHP Copper, Inc.
7400 North Oracle Road Suite 200
Tucson, Arizona 85704

Dear Mr. Acosta:

This is in reply to your request regarding ownership of certain mining claims in Arizona.

The following list reflects the Bureau of Land Management (BLM) database and proper ownerships as to the records on file with the BLM.

| <u>BLM SERIAL NUMBER</u> | <u>CLAIM NAME</u> | <u>CLAIMANT</u> |
|--------------------------|-------------------|---|
| A MC 326387 - 326396 | ALPHA 66 - 75 | James L. Sullivan Florence M. Sullivan |
| A MC 326407 - 326416 | ALPHA 86 - 95 | James L. Sullivan Florence M. Sullivan |
| A MC 327038 - 327041 | TALLSHIP 7A - 10A | James L. Sullivan Florence M. Sullivan |
| A MC 327042 - 327050, | TALLSHIP B1 - B9 | James L. Sullivan Florence M. Sullivan |
| A MC 327051 - 327078 | TEX 1 - 28 | James L. Sullivan Florence M. Sullivan |
| A MC 327079 - 327081 | FLORENCE 8 - 10 | James L. Sullivan Florence M. Sullivan |
| A MC 327082 - 327088 | PROSPECT 1 - 7 | James L. Sullivan Florence M. Sullivan |
| A MC 327090 | PROSPECT 9 | James L. Sullivan Florence M. Sullivan |

If additional information is required, please contact Mary Hyde at
(602) 650-0518.

Sincerely.

/s/ Mary Hyde

A handwritten signature in dark ink, appearing to be 'Mary Jo Yoas', written in a cursive style.

Mary Jo Yoas,
Chief, Lands and Minerals
Adjudication



Facsimile Communication

Law and Environment
BHP Copper

DATE: August 7, 1996
TO: Ms. Mary Hyde
Bureau of Land Management
FACSIMILE NUMBER: 602/650-0399
FROM: Alex Acosta, Land Manager

TOTAL NUMBER OF PAGES INCLUDING THIS HEADER: 3

If there are any problems with this transmission please telephone (520) 575-5642 or (520) 575-5708

OUR FAX NUMBER IS TUCSON (520) 575-5639 OR (520) 575-4748

OWNERSHIP OF CERTAIN UNPATENTED MINING CLAIMS



Law and Environment
BHP Copper

VIA FACSIMILE

August 6, 1996

Ms. Mary Hyde
Bureau of Land Management
3707 N. 7th Street
Phoenix, AZ 85011

Dear Ms. Hyde:

OWNERSHIP OF CERTAIN UNPATENTED MINING CLAIMS

The following claims were amended by Magma Copper Company on September, 1993 on behalf of Mr. James L. Sullivan. However, the locators failed to identify themselves as agents for Magma Copper Company.

On July 25, 1995, the locator's Norman Wisner and Elwin Helzer quitclaimed their interest to Mr. James L. Sullivan.

On August 8, 1995, the quitclaim was recorded in Cochise County, and on August 25, 1995, the quitclaim was filed with the BLM.

BHP Copper would like to request from the BLM a list of the owner(s) of the following claims:

| <u>NAME</u> | <u>AMC NUMBER</u> |
|------------------------|-------------------|
| ALPHA 88 - 77 75 | 326387 - 326396 ✓ |
| ALPHA 88 - 95 | 326407 - 326416 ✓ |
| TALLSHIP #7A - 10A | 327038 - 327041 ✓ |
| TALLSHIP #1B - 9B | 327042 - 327050 ✓ |
| TEX 1 - 28 | 327051 - 327078 ✓ |
| FLORENCE 8 - 10 | 327079 - 327081 ✓ |
| PROSPECT No. 1 - No. 7 | 327082 - 327088 ✓ |
| PROSPECT No. 9 | 327090 ✓ |

Thank you for your assistance regarding this matter.

Sincerely,

A handwritten signature in black ink, appearing to read 'Alex Acosta', with a stylized flourish at the end.

Alex Acosta
Land Manager

AA:\ms

3800 (933) MH
A MC 326382 et al

August 1, 1996

Mr. James L. Sullivan
7459 E. Almeria Road
Scottsdale, Arizona 85257

Dear Mr. Sullivan:

This is in reply to your request regarding ownership of certain mining claims in Arizona.

The following list reflects the Bureau of Land Management (BLM) database and proper ownerships as to the records on file with the BLM.

| <u>BLM SERIAL NUMBER</u> | <u>CLAIM NAME</u> | <u>CLAIMANT</u> |
|---------------------------------|--|--|
| A MC 327051 - 327078 | TEX #1 - #28 | James L. Sullivan Florence M. Sullivan |
| A MC 327079 - 327081 | FLORENCE 8 - 10 | James L. Sullivan Florence M. Sullivan |
| A MC 327038 - 327050 | TALLSHIP 7-A - 10-A, TALLSHIP B-1 - B-9 | James L. Sullivan Florence M. Sullivan |
| A MC 327082 - 327088, 327090 | PROSPECT 1-7, 9 | James L. Sullivan Florence M. Sullivan |
| A MC 326386 | ALPHA 65 | Magma Copper Company Norman W. Wisner Elwin Helzer |
| A MC 326387 - 326396 | ALPHA 66 - 75 | James L. Sullivan Florence M. Sullivan |
| A MC 326397 | ALPHA 76 | Magma Copper Company Norman W. Wisner Elwin Helzer |

myhake
8/1/96
mayhake

| | | |
|----------------------|-----------------|---|
| A MC 326406 | ALPHA 85 | Magma Copper Company Norman W. Wisner Elwin Helzer |
| A MC 326407 - 326416 | ALPHA 86 - 95 | James L. Sullivan Florence M. Sullivan |
| A MC 326417 | ALPHA 96 | Magma Copper Company Norman W. Wisner Elwin Helzer |
| A MC 326426 - 326427 | ALPHA 105 - 106 | Magma Copper Company Norman W. Wisner Elwin Helzer |
| A MC 326436 | ALPHA 115 | Magma Copper Company Norman W. Wisner Elwin Helzer |
| A MC 326437 - 326452 | ALPHA 116 - 131 | Magma Copper Company Norman W. Wisner Douglas Whitlatch |

If additional information is required, please contact Mary Hyde at
(602) 650-0518.

MARY JO YOAS
Mary Jo Yoas,
Chief, Lands and Minerals
Adjudication

When recorded, mail to:

2017 54

Name: Janelle Wisner

Address: P.O. Box 1058

City/State/Zip Code: Oracle, AZ 85623



OFFICIAL RECORDS OF
PINAL COUNTY RECORDER
KATHLEEN C. FELIX

DATE: 09 JUN 94 TIME: 1040
FEE: \$6.00 \$4.00 \$.00
PAGES: 002
DOCKET: 2017 PAGE: 364
INSTRUMENT # 121352

Space above this line for Recorder's use

GENERAL POWER OF ATTORNEY

(Durable)

KNOW ALL MEN BY THESE PRESENTS:

That I(we), Norman W. Wisner

520-896-9072

whose address is 480 Cedar Ridge Dr. / P.O. Box 1058, Oracle, AZ 85623

by this instrument, hereby constitute and appoint Janelle L. Wisner

whose address is 480 Cedar Ridge Dr. / P.O. Box 1058, Oracle, AZ 85623

as my(our) Attorney-in-Fact to act in my(our) name, place and stead, and for my(our) use and benefit as if I(we) were personally present to accomplish the same.

I(We) specifically authorize, although not limited thereby, my(our) above named Attorney-in-Fact to:

a) ask, collect, demand, receive, recover and sue for all such sums of money, debts, accounts, legacies, bequests, interest, dividends, annuities and demands whatsoever as are now, or shall hereafter become due, owing, payable or belonging to me(us); to have, use and take all lawful ways or means necessary to grant acquittance or other sufficient discharges for the same;

b) bargain, contract, purchase, receive, sell, possess, convey, transfer, lease, let, demise, remise, assign, release, encumber, hypothecate, mortgage, or otherwise exercise any property right in any and all types, kinds and descriptions of both real and personal property, in lands, tenements, hereditaments, attachments, equipment, goods, wares, choses in action, personality or other property in possession or in action;

c) sign, seal, deliver or otherwise execute and/or acknowledge any agreement, bottomry, bill, bill of lading, bond, charter, contract, covenant, deed, debt instrument, demand, indenture, judgment, note, notice, pledge, protest, receipts, release, satisfaction of mortgage or any other such instruments in writing as may be necessary or proper to fully accomplish these premises;

d) deposit, withdraw, pledge or otherwise collect, recover or hypothecate any and all monies held in my(our) name in any Bank, Savings and Loan Association, Trust Company, Thrift Institution, Loan Company, Brokerage Firm, Insurance Company, or any other Financial Institution or an individual or firm acting in a fiduciary capacity in regards to any such monies now due, owing, payable or otherwise belonging to me(us);

e) exercise any rights, options or privileges available to me(us) under or in connection with any Annuity, Contract, Disability Award, Accumulated Retirement Contract or Life Insurance Policy, including, but not limited to, the right to amend, change or modify the manner, method or frequency of payments under such contract, and to surrender, pledge or change the beneficiary under any such life insurance policy or policies;

f) invest and reinvest my(our) money in any debt or equity security, such as Stocks, Bonds, Debentures, Treasury Bills, Treasury Notes, Trust Certificates, Certificates of Deposit, Joint Ventures, Mortgages, Deeds of Trust, Limited Partnerships or Contract Services.

GIVING AND GRANTING unto said Attorney-in-Fact, full power and authority to transact any business, perform every act and thing whatsoever requisite and necessary to fully accomplish the intents and purposes of this General Power of Attorney, and therefore, I(we) hereby ratify and confirm every act that said Attorney-in-Fact shall lawfully

RECEIVED
B.L.M. AZ STATE
AUG 25 9 59 AM
PHOTOGRAPHY

950819235

2017-365

do or cause to be done by virtue of these presents.

The validity of this General Power of Attorney shall not be affected by my(our) subsequent disability or incapacity, as recognized under the applicable State Laws, and shall continue in full force and effect during my(our) lifetime, unless sooner revoked or terminated by me(us) in writing.

IN WITNESS WHEREOF, I(we) have hereunto set my(our) hand(s) this 23 day of May, 19 94.

William M. Wisner
Principal

Principal

State of Arizona)
County of Bend) ss.

ACKNOWLEDGMENT

On this 23 day of May, 1994, before me, the undersigned Notary Public, personally appeared, William M. Wisner

to me known to be the individual(s) described in and who executed the foregoing instrument and acknowledged that he(she)(they) executed the same for the purposes therein contained.

My Commission Expires: 2-12-95

William M. Wisner
Notary Public

UNITED STATES
DEPARTMENT OF THE INTERIOR
BUREAU OF LAND MANAGEMENT

RECEIPT AND ACCOUNTING ADVICE

NO. **2147882**

SM/AZ

08/25/95

Subject:

TRANSFER OF INTEREST (72)

2 4 12

360.00

Applicant:

MAGMA COPPER COMPANY
7400 N. ORACLE ROAD
TUCSON, AZ 85704

Remitter: SAME - CK #83188

Assignor:

LEASE MANAGEMENT DATA ☐ NEW ☐ UPDATE ☐ PAYMENT

| ORIGINAL SERIAL NO. | ASG. | TYPE | ST. | CTY. | FUND SYMBOL | ACRES/UNITS | RATE |
|---------------------|------|------|-----|------|-------------|-------------|------|
| AMC 327051, ET AL | | | | | | | |

| AMOUNT | ANV. DATE | EXP. DATE | BILL CYC. | S/C | DISTRICT | NEXT BILL | MISC. DATA | U of M | ACTUAL UNITS |
|--------|-----------|-----------|-----------|-----|----------|-----------|------------|--------|--------------|
| | | | | | | | | | |

| ASSIGNMENT SERIAL NO. | ASG. | TYPE | ST. | CTY. | FUND SYMBOL | ACRES/UNITS | RATE |
|-----------------------|------|------|-----|------|-------------|-------------|------|
| | | | | | | | |

| AMOUNT | ANV. DATE | EXP. DATE | BILL CYC. | S/C | DISTRICT | NEXT BILL | MISC. DATA | U of M | ACTUAL UNITS |
|--------|-----------|-----------|-----------|-----|----------|-----------|------------|--------|--------------|
| | | | | | | | | | |

APPLY REMITTANCE

| ACTION | FUND SYMBOL | CTY. | AMOUNT |
|------------|-------------|--------------|--------|
| FILING FEE | | | |
| RENTAL | | | |
| UNEARNED | 9/21 | Checker with | |
| REFUND | | Tony - no | |
| TOTAL | | response | |
| AMOUNT DUE | | | |

Remarks:

BY:

DATE:

- ☐ Lease in Escrow?
☐ KGS?
☐ Auto Escalates?
☐ Auto Renew?

- Of Interest?
Operating Rights?
Operator
Bond Filed?

FOR MMS USE ONLY

| BILLEE | FOREST REFUGE |
|-------------|---------------|
| NUMBER | |
| OCS SECTION | |
| CODE | |

327038
326382

AUG 7 1995 10 PM

FEE # 950819235
OFFICIAL RECORDS
COCHISE COUNTY
DATE 8/07/95 HOUR 10



REQUEST OF
MAGMA COPPER CO
CHRISTINE RHODES-RECORDER
FEE : 11.00 PAGES : 7

Exempt from Affidavit of Value
Per ARS 42-1614, Section A-6

Count 72
TES

QUIT CLAIM DEED

NORMAN WISNER AND ELWIN HELZER "LOCATERS", hereby assigns,
transfers and quitclaims to JAMES L. SULLIVAN, all right, title and interest in and to those
certain unpatented mining claims situated in Cochise County, Arizona, all more particularly
described on the attached Exhibit A.

DATED: July 25, 1995

By: Janelle Wisner for Norman Wisner
Norman Wisner

By: Elwin Helzer
Elwin Helzer

STATE OF ARIZONA)
)ss.
County of Pima)

On this 25th day of July, 1995, personally appeared before me, a
Notary Public, Janelle Wisner and Elwin Helzer, who acknowledged that they executed the
foregoing instrument on their own behalf.

Notary Public

My Commission Expires: MARCH 24, 1997

ENTERED IN COMPUTER

9/26/95 MTA

950819235

NOTARY PUBLIC

AUG 25 9 58 AM '95

RECEIVED
B.L.M. AZ STATE OFFICE

EXHIBIT "A"
LODE MINING CLAIM SITUATED
IN THE DRAGOON MINING DISTRICT

| <u>NAME OF CLAIM</u> | <u>FEE NUMBER</u> | <u>AMC</u> | <u>DATE OF LOCATION</u> |
|----------------------|-------------------|------------|-------------------------|
| Tex # 1 Amended | 930923981 | 327051 | 9-7-93 |
| Tex # 2 Amended | 930923982 | 327052 | 9-7-93 |
| Tex # 3 Amended | 930923983 | 327053 | 9-7-93 |
| Tex # 4 Amended | 930923984 | 327054 | 9-7-93 |
| Tex # 5 Amended | 930923985 | 327055 | 9-7-93 |
| Tex # 6 Amended | 930923986 | 327056 | 9-7-93 |
| Tex # 7 Amended | 930923987 | 327057 | 9-7-93 |
| Tex # 8 Amended | 930923988 | 327058 | 9-7-93 |
| Tex # 9 Amended | 930923989 | 327059 | 9-7-93 |
| Tex #10 Amended | 930923990 | 327060 | 9-7-93 |
| Tex #11 Amended | 930923991 | 327061 | 9-7-93 |
| Tex #12 Amended | 930923992 | 327062 | 9-7-93 |
| Tex #13 Amended | 930923993 | 327063 | 9-7-93 |
| Tex #14 Amended | 930923994 | 327064 | 9-7-93 |
| Tex #15 Amended | 930923995 | 327065 | 9-7-93 |
| Tex #16 Amended | 930923996 | 327066 | 9-7-93 |
| Tex #17 Amended | 930923997 | 327067 | 9-7-93 |
| Tex #18 Amended | 930923998 | 327068 | 9-7-93 |
| Tex #19 Amended | 930923999 | 327069 | 9-7-93 |

RECEIVED
B.L.M. AZ STATE OFFICE
AUG 23 1993
56. WV
PHOTOGRAPH

950819235

EXHIBIT "A"
LODE MINING CLAIMS SITUATED
IN THE DRAGOON MINING DISTRICT

| <u>NAME OF CLAIM</u> | <u>FEE NUMBER</u> | <u>AMC</u> | <u>DATE OF LOCATION</u> |
|-----------------------|-------------------|---------------|-------------------------|
| Tex #20 Amended | 930924000 | 327070 | 9-7-93 |
| Tex #21 Amended | 930924001 | 327071 | 9-7-93 |
| Tex #22 Amended | 930924002 | 327072 | 9-7-93 |
| Tex #23 Amended | 930924003 | 327073 | 9-7-93 |
| Tex #24 Amended | 930924004 | 327074 | 9-7-93 |
| Tex #25 Amended | 930924005 | 327075 | 9-7-93 |
| Tex #26 Amended | 930924006 | 327076 | 9-7-93 |
| Tex #27 Amended | 930924007 | 327077 | 9-7-93 |
| Tex #28 Amended | 930924008 | 327078 | 9-7-93 |
| Florence 8 Amended | 930924009 | 327079 | 9-7-93 |
| Florence 9 Amended | 930924010 | 327080 | 9-7-93 |
| Florence 10 Amended | 930924011 | <u>327081</u> | 9-7-93 |
| Tallship 7-A Amended | 930923968 | 327038 | 9-7-93 |
| Tallship 8-A Amended | 930923969 | 327039 | 9-7-93 |
| Tallship 9-A Amended | 930923970 | 327040 | 9-7-93 |
| Tallship 10-A Amended | 930923971 | 327041 | 9-7-93 |
| Tallship B-1 Amended | 930923972 | 327042 | 9-7-93 |
| Tallship B-2 Amended | 930923973 | 327043 | 9-7-93 |

RECEIVED
 BLM AZ STATE OFFICE
 JUN 23 9 58 AM '95
 9-7-93

950819235

EXHIBIT "A"
LODE MINING CLAIMS SITUATED
IN THE DRAGOON MINING DISTRICT

Continued

| <u>NAME OF CLAIM</u> | <u>FEE NUMBER</u> | <u>AMC</u> | <u>DATE OF LOCATION</u> |
|----------------------|-------------------|------------|-------------------------|
| Prospect 4 Amended | 930924015 | 327085 | 9-7-93 |
| Prospect 5 Amended | 930924016 | 327086 | 9-7-93 |
| Prospect 6 Amended | 930924017 | 327087 | 9-7-93 |
| Prospect 7 Amended | 930924018 | 327088 | 9-7-93 |
| Prospect 9 Amended | 930924020 | 327090 | 9-7-93 |
| Alpha 66 Amended | 930408702 | 326387 | 3-10-93 |
| Alpha 67 Amended | 930408703 | 326388 | 3-10-93 |
| Tallship B-3 Amended | 930923974 | 327044 | 9-7-93 |
| Tallship B-4 Amended | 930923975 | 327045 | 9-7-93 |
| Tallship B-5 Amended | 930923976 | 327046 | 9-7-93 |
| Tallship B-6 Amended | 930923977 | 327047 | 9-7-93 |
| Tallship B-7 Amended | 930923978 | 327048 | 9-7-93 |
| Tallship B-8 Amended | 930923979 | 327049 | 9-7-93 |
| Tallship B-9 Amended | 930923980 | 327050 | 9-7-93 |
| Prospect 1 Amended | 930924012 | 327082 | 9-7-93 |
| Prospect 2 Amended | 930924013 | 327083 | 9-7-93 |
| Prospect 3 Amended | 930924014 | 327084 | 9-7-93 |

RECEIVED
 B.L.M. AZ STATE OFFICE
 AUG 25 9 58 AM '95

950819235

EXHIBIT "A"
LODE MINING CLAIMS SITUATED
IN THE DRAGOON MINING DISTRICT

Continued

| | | | |
|------------------|-----------|--------|---------|
| Alpha 68 Amended | 930408704 | 326389 | 3-10-93 |
| Alpha 69 Amended | 930408705 | 326390 | 3-10-93 |
| Alpha 70 Amended | 930408706 | 326391 | 3-10-93 |
| Alpha 71 Amended | 930408707 | 326392 | 3-10-93 |
| Alpha 72 Amended | 930408708 | 326393 | 3-10-93 |
| Alpha 73 Amended | 930408709 | 326394 | 3-10-93 |
| Alpha 74 Amended | 930408710 | 326395 | 3-10-93 |
| Alpha 75 Amended | 930408711 | 326396 | 3-10-93 |
| Alpha 86 Amended | 930408722 | 326407 | 3-10-93 |
| Alpha 87 Amended | 930408723 | 326408 | 3-10-93 |
| Alpha 88 Amended | 930408724 | 326409 | 3-10-93 |
| Alpha 89 Amended | 930408725 | 326410 | 3-10-93 |
| Alpha 90 Amended | 930408726 | 326411 | 3-10-93 |
| Alpha 91 Amended | 930408727 | 326412 | 3-10-93 |
| Alpha 92 Amended | 930408728 | 326413 | 3-10-93 |
| Alpha 93 Amended | 930408729 | 326414 | 3-10-93 |
| Alpha 94 Amended | 930408730 | 326415 | 3-10-93 |
| Alpha 95 Amended | 930408731 | 326416 | 3-10-93 |

RECEIVED
B.L.M. AZ STATE OFFICE
AUG 20 9 58 AM '95

950819235

NOTICE!!

These documents have been scanned!

Do not place un-scanned documents beneath this notice!

Do not remove this notice from this file!

GPO Jacket No. 560-102
Print Order 61540
Rise Business Services, LLC
Job=AZ15 7/29/2019



Box Number= AZ15185



Claim Begin-End: AMC326382-AMC326382

4 Annual Filings



AZ15185-2

AMC326452-AMC326786

**NO
DOCUMENTS
FOUND**

NO DOCUMENTS FOUND
NO DOCUMENTS FOUND

NOTICE!!

These documents have been scanned!

Do not place un-scanned documents beneath this notice!

Do not remove this notice from this file!

GPO Jacket No. 560-102
Print Order 61540
Rise Business Services, LLC
Job=AZ15 7/29/2019



Box Number= AZ15185



Claim Begin-End: AMC326382-AMC326382

5 Miscellaneous



AZ15185-2

AMC326452-AMC326786

November 28, 2012

Bureau of Land Management
1 North Central Avenue suite 800
Phoenix, Arizona. 85004

Re: Address change

AMC 21945

324360

326382

340653

341334

341966

351062

73353

I Kevin Sullivan Manager of Delta Exploration Holdings LLC.

I am requesting an address change for our company.

The Old address was 7459 East Almeria Scottsdale. Arizona. 85257.

* The New address is 3950 West Woodridge Drive, Glendale, Arizona. 85308.

For any additional questions please contact me.

* ADDRESS UPDATED

ENTERED INTO COMPUTER

Sincerely,

NOV 30 2012 PB



Kevin L. Sullivan
Manager
Delta Exploration Holdings, LLC.

RECEIVED
BLM AZ STATE OFFICE
2012 NOV 29 P 3:33
PHOENIX, ARIZONA

Customer Name Update Screen

System ID:MC

Name: DELTA EXPL HOLDINGS LLC

Lookup

Proprietor #: 2116492

Renumber To:

Category: C - CORPORATION

Address: 3950 W WOODRIDGE DR

City: GLENDALE

State: AZ

Zip: 85308

☐ UNDELIVERABLE

Save

Save/Override DataFlux

Delete

Renumber

Customer details successfully saved for Customer Id 2116492

ADDRESS UPDATED
ENTERED INTO COMPUTER
NOV 30 2012
PS

List of Proprietors

DELTA EXPL HOLDINGS LLC[2116492], 7459 E ALMERIA RD, , SCOTTSDALE, AZ, 852571549, C, MATCHED

↑ PREVIOUS ADDRESS

pa

Request to change Address was received on Nov. 29, 2012.

pa

Select

Cancel

**DEPARTMENT OF THE INTERIOR
BUREAU OF LAND MANAGEMENT
MINING CLAIMS**

**MC Customer Information - With Serial No. and Claim Name
ACTIVE CLAIMS**

Run Date: 11/29/2012 03:32 PM

Page 1 of 3

Admin State: AZ

Geo State: AZ

**DELTA EXPL HOLDINGS LLC
7459 E ALMERIA RD
SCOTTSDALE, AZ 85257**

CUSTOMER ID: 2116492

| <u>Serial No.</u> | <u>Claim Name/Number</u> | <u>Lead Serial No.</u> | <u>Disposition</u> |
|-------------------|--------------------------|------------------------|--------------------|
| AMC21945 | ALPHA #1 | AMC21945 | ACTIVE |
| AMC21946 | ALPHA #2 | AMC21945 | ACTIVE |
| AMC21947 | ALPHA #3 | AMC21945 | ACTIVE |
| AMC21948 | ALPHA #4 | AMC21945 | ACTIVE |
| AMC21950 | ALPHA #6 | AMC21945 | ACTIVE |
| AMC21951 | ALPHA #7 | AMC21945 | ACTIVE |
| AMC21952 | ALPHA #8 | AMC21945 | ACTIVE |
| AMC21953 | ALPHA #9 | AMC21945 | ACTIVE |
| AMC21954 | ALPHA #10 | AMC21945 | ACTIVE |
| AMC21955 | ALPHA #11 | AMC21945 | ACTIVE |
| AMC21956 | ALPHA #12 | AMC21945 | ACTIVE |
| AMC21957 | ALPHA #13 | AMC21945 | ACTIVE |
| AMC21959 | ALPHA #15 | AMC21945 | ACTIVE |
| AMC21960 | ALPHA #16 | AMC21945 | ACTIVE |
| AMC21961 | ALPHA #17 | AMC21945 | ACTIVE |
| AMC21962 | ALPHA #18 | AMC21945 | ACTIVE |
| AMC21963 | ALPHA #19 | AMC21945 | ACTIVE |
| AMC21964 | ALPHA #20 | AMC21945 | ACTIVE |
| AMC21966 | ALPHA #22 | AMC21945 | ACTIVE |
| AMC21967 | ALPHA #23 | AMC21945 | ACTIVE |
| AMC21968 | ALPHA #24 | AMC21945 | ACTIVE |
| AMC21969 | ALPHA #25 | AMC21945 | ACTIVE |
| AMC21970 | ALPHA #26 | AMC21945 | ACTIVE |
| AMC21975 | ALPHA #31 | AMC21945 | ACTIVE |
| AMC21976 | ALPHA #32 | AMC21945 | ACTIVE |
| AMC21977 | ALPHA #33 | AMC21945 | ACTIVE |
| AMC21980 | ALPHA #36 | AMC21945 | ACTIVE |
| AMC21981 | ALPHA #37 | AMC21945 | ACTIVE |
| AMC21982 | ALPHA #38 | AMC21945 | ACTIVE |
| AMC21983 | ALPHA #39 | AMC21945 | ACTIVE |
| AMC21984 | ALPHA #40 | AMC21945 | ACTIVE |
| AMC21989 | ALPHA #45 | AMC21945 | ACTIVE |
| AMC21990 | ALPHA #46 | AMC21945 | ACTIVE |
| AMC21991 | ALPHA #49 | AMC21945 | ACTIVE |
| AMC21992 | ALPHA #50 | AMC21945 | ACTIVE |
| AMC21993 | ALPHA #51 | AMC21945 | ACTIVE |
| AMC324360 | ALPHA 34 A | AMC324360 | ACTIVE |
| AMC324361 | ALPHA 52 A | AMC324360 | ACTIVE |
| AMC326439 | ALPHA 118 | AMC326382 | ACTIVE |
| AMC326440 | ALPHA 119 | AMC326382 | ACTIVE |
| AMC326441 | ALPHA 120 | AMC326382 | ACTIVE |
| AMC326442 | ALPHA 121 | AMC326382 | ACTIVE |
| AMC326443 | ALPHA 122 | AMC326382 | ACTIVE |
| AMC326444 | ALPHA 123 | AMC326382 | ACTIVE |
| AMC326445 | ALPHA 124 | AMC326382 | ACTIVE |
| AMC326446 | ALPHA 125 | AMC326382 | ACTIVE |
| AMC326447 | ALPHA 126 | AMC326382 | ACTIVE |
| AMC326448 | ALPHA 127 | AMC326382 | ACTIVE |
| AMC326449 | ALPHA 128 | AMC326382 | ACTIVE |
| AMC326450 | ALPHA 129 | AMC326382 | ACTIVE |
| AMC326451 | ALPHA 130 | AMC326382 | ACTIVE |

**DEPARTMENT OF THE INTERIOR
BUREAU OF LAND MANAGEMENT**

MINING CLAIMS

**MC Customer Information - With Serial No. and Claim Name
ACTIVE CLAIMS**

Page 2 of 3

Run Date: 11/29/2012 03:32 PM

| <u>Serial No.</u> | <u>Claim Name/Number</u> | <u>Lead Serial No.</u> | <u>Disposition</u> |
|-------------------|--------------------------|------------------------|--------------------|
| AMC326452 | ALPHA 131 | AMC326382 | ACTIVE |
| AMC340653 | ALPHA 27 | AMC340653 | ACTIVE |
| AMC340654 | ALPHA 28 | AMC340683 | ACTIVE |
| AMC340655 | ALPHA 29 | AMC340683 | ACTIVE |
| AMC340656 | ALPHA 30 | AMC340683 | ACTIVE |
| AMC340657 | ALPHA 35 | AMC340683 | ACTIVE |
| AMC340658 | ALPHA 41 | AMC340683 | ACTIVE |
| AMC340659 | ALPHA 42 | AMC340683 | ACTIVE |
| AMC340660 | ALPHA 43 | AMC340653 | ACTIVE |
| AMC340661 | ALPHA 44 | AMC340683 | ACTIVE |
| AMC340662 | ALPHA 56 | AMC340683 | ACTIVE |
| AMC340663 | ALPHA 57 | AMC340683 | ACTIVE |
| AMC340664 | ALPHA 58 | AMC340683 | ACTIVE |
| AMC340665 | ALPHA 59 | AMC340683 | ACTIVE |
| AMC340666 | ALPHA 60 | AMC340653 | ACTIVE |
| AMC341334 | TALLSHIP 5-A | AMC341334 | ACTIVE |
| AMC341335 | TALLSHIP 7-A | AMC341334 | ACTIVE |
| AMC341336 | TALLSHIP 8-A | AMC341334 | ACTIVE |
| AMC341337 | TALLSHIP 9-A | AMC341334 | ACTIVE |
| AMC341338 | TALLSHIP 10-A | AMC341334 | ACTIVE |
| AMC341339 | TALLSHIP B-1 | AMC341334 | ACTIVE |
| AMC341340 | TALLSHIP B-2 | AMC341334 | ACTIVE |
| AMC341341 | TALLSHIP B-3 | AMC341334 | ACTIVE |
| AMC341342 | TALLSHIP B-4 | AMC341334 | ACTIVE |
| AMC341343 | TALLSHIP B-5 | AMC341334 | ACTIVE |
| AMC341344 | TALLSHIP B-6 | AMC341334 | ACTIVE |
| AMC341345 | TALLSHIP B-7 | AMC341334 | ACTIVE |
| AMC341346 | TEX 11 | AMC341334 | ACTIVE |
| AMC341347 | TEX 13 | AMC341334 | ACTIVE |
| AMC341348 | TEX 16 | AMC341334 | ACTIVE |
| AMC341349 | TEX 18 | AMC341334 | ACTIVE |
| AMC341350 | TEX 29 | AMC341334 | ACTIVE |
| AMC341351 | TEX 30 | AMC341334 | ACTIVE |
| AMC341968 | TALLSHIP B10 | AMC341966 | ACTIVE |
| AMC341969 | PROSPECT 1 | AMC341966 | ACTIVE |
| AMC341970 | PROSPECT 2 | AMC341966 | ACTIVE |
| AMC341971 | PROSPECT 3 | AMC341966 | ACTIVE |
| AMC341972 | PROSPECT 4 | AMC341966 | ACTIVE |
| AMC341973 | PROSPECT 5 | AMC341966 | ACTIVE |
| AMC341974 | PROSPECT 6 | AMC341966 | ACTIVE |
| AMC341975 | PROSPECT 7A | AMC341966 | ACTIVE |
| AMC341976 | PROSPECT 8A | AMC341966 | ACTIVE |
| AMC341977 | PROSPECT 9 | AMC341966 | ACTIVE |
| AMC341978 | TEX 1 | AMC341966 | ACTIVE |
| AMC341979 | TEX 2 | AMC341966 | ACTIVE |
| AMC341980 | TEX 3 | AMC341966 | ACTIVE |
| AMC341981 | TEX 4 | AMC341966 | ACTIVE |
| AMC341982 | TEX 5 | AMC341966 | ACTIVE |
| AMC341983 | TEX 6 | AMC341966 | ACTIVE |
| AMC341984 | TEX 7 | AMC341966 | ACTIVE |
| AMC341985 | TEX 8 | AMC341966 | ACTIVE |
| AMC341986 | TEX 9 | AMC341966 | ACTIVE |
| AMC341987 | TEX 10 | AMC341966 | ACTIVE |
| AMC341988 | TEX 11 | AMC341966 | ACTIVE |
| AMC341989 | TEX 12 | AMC341966 | ACTIVE |
| AMC341990 | TEX 13 | AMC341966 | ACTIVE |
| AMC341991 | TEX 14 | AMC341966 | ACTIVE |
| AMC341992 | TEX 15 | AMC341966 | ACTIVE |
| AMC341993 | TEX 16 | AMC341966 | ACTIVE |

DEPARTMENT OF THE INTERIOR
BUREAU OF LAND MANAGEMENT

MINING CLAIMS

MC Customer Information - With Serial No. and Claim Name

ACTIVE CLAIMS

Run Date: 11/29/2012 03:32 PM

Page 3 of 3

| <u>Serial No.</u> | <u>Claim Name/Number</u> | <u>Lead Serial No.</u> | <u>Disposition</u> |
|-------------------|--------------------------|------------------------|--------------------|
| AMC341994 | TEX 21 | AMC341966 | ACTIVE |
| AMC341995 | TEX 22 | AMC341966 | ACTIVE |
| AMC341996 | TEX 23 | AMC341966 | ACTIVE |
| AMC341997 | TEX 24 | AMC341966 | ACTIVE |
| AMC341998 | TEX 25 | AMC341966 | ACTIVE |
| AMC341999 | TEX 26 | AMC341966 | ACTIVE |
| AMC342000 | TEX 27 | AMC341966 | ACTIVE |
| AMC342001 | TEX 28 | AMC341966 | ACTIVE |
| AMC351062 | TALLSHIP B-8 | AMC351062 | ACTIVE |
| AMC351063 | TALLSHIP B-9 | AMC351062 | ACTIVE |
| AMC351064 | ALPHA #5A | AMC351062 | ACTIVE |
| AMC73414 | TALLSHIP #C-1 | AMC73353 | ACTIVE |
| AMC73415 | TALLSHIP #C-2 | AMC73353 | ACTIVE |
| AMC73416 | TALLSHIP #C-3 | AMC73353 | ACTIVE |
| AMC73417 | TALLSHIP #C-4 | AMC73353 | ACTIVE |
| AMC73418 | TALLSHIP #C-5 | AMC73353 | ACTIVE |
| AMC73419 | TALLSHIP #C-6 | AMC73353 | ACTIVE |
| AMC73420 | TALLSHIP #C-7 | AMC73353 | ACTIVE |

Number of ACTIVE cases: 128

ASSIGNMENT OF MEMBERSHIP INTEREST

by
JAMES L. SULLIVAN
to
JAMES L. SULLIVAN, as Trustee of
THE SULLIVAN TRUST

Amc 21945
Amc 326382
Amc 351062
Amc 324360
Amc 73353
Amc 346653
Amc 341966
Amc 341334

THIS ASSIGNMENT OF MEMBERSHIP INTEREST is effective the 24th day of November, 2004, by and between JAMES L. SULLIVAN (the "Assignor"), and JAMES L. SULLIVAN, as Trustee of THE SULLIVAN TRUST, dated November 24, 2004, (the "Assignee").

Assignor hereby assigns, transfers and conveys to Assignee all of Assignor's membership interest in **DELTA EXPLORATION HOLDINGS, L.L.C.**, an Arizona limited liability company ("the Company"), including, without limitation, all of Assignor's right, title and interest in and to a distributive share of the income, gain, loss and deduction of the Company, distributions made by the Company and Assignor's interest in the capital of the Company associated with such membership interest as of the effective date.

Assignee hereby accepts this assignment and agrees to be bound by the provisions of the Company's Operating Agreement.

DATED this 24th day of November, 2004.

Assignor:


JAMES L. SULLIVAN

RECEIVED
B.L.M. AZ STATE OFFICE
2006 FEB 14 A 11:13
PHOENIX, ARIZONA

Assignee:

THE SULLIVAN TRUST, dated
November 24, 2004

By: 
JAMES L. SULLIVAN, Trustee

No processing fee paid. Not a transfer. ARB

Enter into
lead file.

No transfer.
only creating
a trust for
James Sullivan

Tone R.

Exhibit A

| CLAIM NAME | NO. | BLM-AMC SERIAL NO. | Cochise County Reception No. or Book/Page | LOCATION TOWNSHIP | NOTICE RANGE | IN SECTION |
|---------------|-----|-----------------------|---|----------------------|-----------------|---------------|
| ALPHA | 1 | 21945 | 523 351 | 16 South | 22 East | 25 |
| ALPHA | 2 | 21946 | 523 352 | 16 South | 22 East | 25 |
| ALPHA | 3 | 21947 | 523 353 | 16 South | 22 East | 25 |
| ALPHA | 4 | 21948 | 523 354 | 16 South | 22 East | 25 |
| ALPHA | 5A | 351064 | 990100578 | 16 South | 22 East | 25 |
| ALPHA | 6 | 21950 | 523 356 | 16 South | 22 East | 24 |
| ALPHA | 7 | 21951 | 523 357 | 16 South | 22 East | 24 |
| ALPHA | 8 | 21952 | 523 358 | 16 South | 22 East | 24 |
| ALPHA | 9 | 21953 | 523 359 | 16 South | 22 East | 24 |
| ALPHA | 10 | 21954 | 523 360 | 16 South | 22 East | 24 |
| ALPHA | 11 | 21955 | 523 361 | 16 South | 22 East | 24 |
| ALPHA | 12 | 21956 | 523 362 | 16 South | 22 East | 24 |
| ALPHA | 13 | 21957 | 523 363 | 16 South | 22 East | 24 |
| ALPHA | 15 | 21959 | 523 365 | 16 South | 22 East | 24 |
| ALPHA | 16 | 21960 | 523 366 | 16 South | 22 East | 24 |
| ALPHA | 17 | 21961 | 523 367 | 16 South | 22 East | 24 |
| ALPHA | 18 | 21962 | 523 400 | 16 South | 22 East | 24 |
| ALPHA | 19 | 21963 | 523 368 | 16 South | 22 East | 24 |
| ALPHA | 20 | 21964 | 523 369 | 16 South | 22 East | 24 |
| ALPHA | 22 | 21966 | 523 371 | 16 South | 22 East | 26 |
| ALPHA | 23 | 21967 | 523 372 | 16 South | 22 East | 26 |
| ALPHA | 24 | 21968 | 523 373 | 16 South | 22 East | 23 |
| ALPHA | 25 | 21969 | 523 374 | 16 South | 22 East | 23 |
| ALPHA | 26 | 21970 | 523 375 | 16 South | 22 East | 23 |
| ALPHA | 31 | 21975 | 523 381 | 16 South | 22 East | 23 |
| ALPHA | 32 | 21976 | 523 382 | 16 South | 22 East | 23 |
| ALPHA | 33 | 21977 | 523 383 | 16 South | 22 East | 23 |
| ALPHA | 34A | 324360 | 920820585 | 16 South | 22 East | 24 |
| ALPHA | 36 | 21980 | 523 686 | 16 South | 22 East | 25 |
| ALPHA | 37 | 21981 | 523 387 | 16 South | 22 East | 25 |
| ALPHA | 38 | 21982 | 523 388 | 16 South | 22 East | 25 |
| ALPHA | 39 | 21983 | 523 389 | 16 South | 22 East | 25 |
| ALPHA | 40 | 21984 | 523 390 | 16 South | 22 East | 25 |
| ALPHA | 45 | 21989 | 523 395 | 16 South | 22 East | 25 |
| ALPHA | 46 | 21990 | 523 396 | 16 South | 22 East | 25 |
| ALPHA | 49 | 21991 | 523 397 | 16 South | 22 East | 25 |
| ALPHA | 50 | 21992 | 523 398 | 16 South | 22 East | 25 |
| ALPHA | 51 | 21993 | 523 399 | 16 South | 22 East | 25 |
| ALPHA | 52A | 324361 | 920820587 | 16 South | 22 East | 26 |

PHOENIX, ARIZONA

TOTAL CLAIMS THIS PAGE

39

2006 FEB 14 A 11:13

RECEIVED
B.L.M. AZ STATE OFFICE

August 2005

Page 1 of 5

I-10 & Dragoon

D:\MyFiles\WordPerfect Data Files\MINING\Exhib-a-2004.wpd

Exhibit A (continued)

| CLAIM NAME | NO. | BLM-AMC SERIAL NO. | Cochise County Reception No. or Book/Page | LOCATION TOWNSHIP | NOTICE RANGE | IN SECTION |
|------------------------|-----|-----------------------|---|----------------------|-----------------|---------------|
| Tallship C | 1 | 73414 | 1125 441 | 16 South | 22 East | 13 |
| Tallship C | 2 | 73415 | 1125 443 | 16 South | 22 East | 24 |
| Tallship C | 3 | 73416 | 1125 445 | 16 South | 22 East | 13 |
| Tallship C | 4 | 73417 | 1125 447 | 16 South | 22 East | 24 |
| Tallship C | 5 | 73418 | 1125 449 | 16 South | 22 East | 13 |
| Tallship C | 6 | 73419 | 1125 451 | 16 South | 22 East | 13 |
| Tallship C | 7 | 73420 | 1125 453 | 16 South | 22 East | 13 |
| ALPHA | 27 | 340653 | 960617174 | 16 South | 22 East | 23 |
| ALPHA | 28 | 340654 | 960617175 | 16 South | 22 East | 23 |
| ALPHA | 29 | 340655 | 960617176 | 16 South | 22 East | 23 |
| ALPHA | 30 | 340656 | 960617177 | 16 South | 22 East | 23 |
| ALPHA | 35 | 340657 | 960617178 | 16 South | 22 East | 23 |
| ALPHA | 41 | 340658 | 960617179 | 16 South | 22 East | 23 |
| ALPHA | 42 | 340659 | 960617180 | 16 South | 22 East | 23 |
| ALPHA | 43 | 340660 | 960617181 | 16 South | 22 East | 23 |
| ALPHA | 44 | 340661 | 960617182 | 16 South | 22 East | 23 |
| ALPHA | 56 | 340662 | 960617183 | 16 South | 22 East | 23 |
| ALPHA | 57 | 340663 | 960617184 | 16 South | 22 East | 23 |
| ALPHA | 58 | 340664 | 960617185 | 16 South | 22 East | 23 |
| ALPHA | 59 | 340665 | 960617186 | 16 South | 22 East | 23 |
| ALPHA | 60 | 340666 | 960617187 | 16 South | 22 East | 23 |
| TOTAL CLAIMS THIS PAGE | | | | | | 21 |

PHOENIX, ARIZONA

2006 FEB 14 A 11:14

RECEIVED
B.L.M. AZ STATE OFFICE

August 2005
I-10 & Dragoon

Page 2 of 5

Exhibit A (continued)

| CLAIM NAME | NO. | BLM-AMC SERIAL NO. | Cochise County Reception No. or Book/Page | LOCATION TOWNSHIP | NOTICE RANGE | IN SECTION |
|---------------|-----|-----------------------|---|----------------------|-----------------|---------------|
| TEX | 1 | 341978 | 96-1028721 | 16 South | 23 East | 6 |
| TEX | 2 | 341979 | 96-1028722 | 16 South | 23 East | 6 |
| TEX | 3 | 341980 | 96-1028723 | 16 South | 23 East | 6 |
| TEX | 4 | 341981 | 96-1028724 | 16 South | 23 East | 6 |
| TEX | 5 | 341982 | 96-1028725 | 16 South | 23 East | 6 |
| TEX | 6 | 341983 | 96-1028726 | 16 South | 23 East | 6 |
| TEX | 7 | 341984 | 96-1028727 | 16 South | 23 East | 6 |
| TEX | 8 | 341985 | 96-1028728 | 16 South | 23 East | 6 |
| TEX | 9 | 341986 | 96-1028729 | 16 South | 23 East | 6 |
| TEX | 10 | 341987 | 96-1028730 | 16 South | 23 East | 6 |
| TEX | 11 | 341346 | 96-0923777 | 16 South | 23 East | 6 |
| TEX | 12 | 341988 | 96-1028731 | 16 South | 23 East | 6 |
| TEX | 13 | 341347 | 96-0923788 | 16 South | 23 East | 6 |
| TEX | 14 | 341989 | 96-1028732 | 16 South | 23 East | 6 |
| TEX | 15 | 341990 | 96-1028733 | 16 South | 23 East | 6 |
| TEX | 16 | 341348 | 96-0923779 | 16 South | 23 East | 6 |
| TEX | 17 | 341991 | 96-1028734 | 16 South | 23 East | 6 |
| TEX | 18 | 341349 | 96-0923780 | 16 South | 23 East | 6 |
| TEX | 19 | 341992 | 96-1028735 | 16 South | 23 East | 6 |
| TEX | 20 | 341993 | 96-1028736 | 16 South | 23 East | 6 |
| TEX | 21 | 341994 | 96-1028737 | 16 South | 23 East | 6 |
| TEX | 22 | 341995 | 96-1028738 | 16 South | 23 East | 6 |
| TEX | 23 | 341996 | 96-1028739 | 16 South | 23 East | 6 |
| TEX | 24 | 341997 | 96-1028740 | 16 South | 23 East | 6 |
| TEX | 25 | 341998 | 96-1028741 | 16 South | 23 East | 6 |
| TEX | 26 | 341999 | 96-1028742 | 16 South | 23 East | 6 |
| TEX | 27 | 342000 | 96-1028743 | 16 South | 23 East | 6 |
| TEX | 28 | 342001 | 96-1028744 | 16 South | 23 East | 6 |
| TEX | 29 | 341350 | 96-0923781 | 16 South | 23 East | 6 |
| TEX | 30 | 341351 | 96-0923782 | 16 South | 23 East | 6 |

TOTAL CLAIMS THIS PAGE 30

PHOENIX, ARIZONA

2006 FEB 14 A 11:14

RECEIVED
B.L.M. AZ STATE OFFICE

August 2005

Page 3 of 5

I-10 & Dragoon

D:\MyFiles\WordPerfect Data Files\MINING\Exhib-a-2004.wpd

Exhibit A (continued)

| CLAIM NAME | NO. | BLM-AMC SERIAL NO. | Cochise County Reception No. or Book/Page | LOCATION TOWNSHIP | NOTICE RANGE | IN SECTION |
|---------------|------|-----------------------|---|----------------------|-----------------|---------------|
| Prospect | 1 | 341969 | 96-1028712 | 15 South | 22 East | 35 |
| Prospect | 2 | 341970 | 96-1028713 | 15 South | 22 East | 35 |
| Prospect | 3 | 341971 | 96-1028714 | 15 South | 22 East | 35 |
| Prospect | 4 | 341972 | 96-1028715 | 15 South | 22 East | 35 |
| Prospect | 5 | 341973 | 96-1028716 | 15 South | 22 East | 35 |
| Prospect | 6 | 341974 | 96-1028717 | 15 South | 22 East | 35 |
| Prospect | 7A | 341975 | 96-1028718 | 15 South | 22 East | 35 |
| Prospect | 8A | 341976 | 96-1028719 | 15 South | 22 East | 35 |
| Prospect | 9 | 341977 | 96-1028720 | 15 South | 22 East | 35 |
| | | | | | | |
| Tallship | 5-A | 341334 | 96-0923783 | 16 South | 22 East | 13 |
| Tallship | 7-A | 341335 | 96-0923784 | 16 South | 22 East | 13 |
| Tallship | 8-A | 341336 | 96-0923785 | 16 South | 22 East | 13 |
| Tallship | 9-A | 341337 | 96-0923786 | 16 South | 22 East | 12 |
| Tallship | 10-A | 341338 | 96-0923787 | 16 South | 22 East | 12 |
| Tallship | B-1 | 341339 | 96-0923788 | 16 South | 22 East | 12 |
| Tallship | B-2 | 341340 | 96-0923789 | 16 South | 22 East | 12 |
| Tallship | B-3 | 341341 | 96-0923790 | 16 South | 22 East | 12 |
| Tallship | B-4 | 341342 | 96-0923791 | 16 South | 22 East | 12 |
| Tallship | B-5 | 341343 | 96-0923792 | 16 South | 22 East | 12 |
| Tallship | B-6 | 341344 | 96-0923793 | 16 South | 22 East | 13 |
| Tallship | B-7 | 341345 | 96-0923794 | 16 South | 22 East | 13 |
| Tallship | B-8 | 351062 | 99-0100579 | 16 South | 22 East | 13 |
| Tallship | B-9 | 351063 | 99-0100580 | 16 South | 22 East | 13 |
| Tallship | B-10 | 341968 | 96-1028711 | 16 South | 22 East | 13 |

TOTAL CLAIMS THIS PAGE 24

PHOENIX, ARIZONA

2006 FEB 24 11:14

RECEIVED
B.L.M. AZ STATE OFFICE

August 2005

I-10 & Dragoon

D:\MyFiles\WordPerfect Data Files\MINING\Exhib-a-2004.wpd

Page 4 of 5

Exhibit A(continued)

| CLAIM NAME | NO. | BLM-AMC SERIAL NO. | Cochise County Reception No. or Book/Page | LOCATION TOWNSHIP | NOTICE RANGE | IN SECTION |
|---------------|-----|-----------------------|---|----------------------|-----------------|---------------|
| Alpha | 118 | 326439 | 9340/8754 | 16 South | 23 East | 1 |
| Alpha | 119 | 326440 | 9340/8755 | 16 South | 23 East | 1 |
| Alpha | 120 | 326441 | 9340/8756 | 16 South | 23 East | 1 |
| Alpha | 121 | 326442 | 9340/8757 | 16 South | 23 East | 1 |
| Alpha | 122 | 326443 | 9340/8758 | 16 South | 23 East | 1 |
| Alpha | 123 | 326444 | 9340/8759 | 16 South | 23 East | 1 |
| Alpha | 124 | 326445 | 9340/8760 | 16 South | 23 East | 1 |
| Alpha | 125 | 326446 | 9340/8761 | 16 South | 23 East | 1 |
| Alpha | 126 | 326447 | 9340/8762 | 16 South | 23 East | 11 |
| Alpha | 127 | 326448 | 9340/8763 | 16 South | 23 East | 11 |
| Alpha | 128 | 326449 | 9340/8764 | 16 South | 23 East | 12 |
| Alpha | 129 | 326450 | 9340/8765 | 16 South | 23 East | 12 |
| Alpha | 130 | 326451 | 9340/8766 | 16 South | 23 East | 12 |
| Alpha | 131 | 326452 | 9340/8767 | 16 South | 23 East | 12 |

TOTAL CLAIMS THIS PAGE 14

TOTAL CLAIMS EXHIBIT A 128

PHOENIX, ARIZONA

2006 FEB 14 A 11:14

RECEIVED
B.L.M. AZ STATE OFFICE

J. SULLIVAN

LAND DEVELOPMENT - MINERAL EXPLORATION - WATER MANAGEMENT

August 16, 1996

Bureau of Land Management
Arizona State Office
3707 N. 7th Street
Phoenix, AZ 85014

RECEIVED
BLM AZ STATE OFFICE
Aug 16 12 43 PM '96
PHOENIX, ARIZONA

Gentlemen:

Attached you will find a ^{*}death certificate of my deceased wife, Florence M. Sullivan, along with the Letters of Personal Representative. These documents had previously been submitted to the Bureau of Land Management and may be located in another AMC file.

You will also find attached a Relinquishment from Magma Copper Company which assigns and transfers to me all the claims listed on Exhibit A.

Please note a change of address and have all future notices, correspondence, etc. sent to:

James Sullivan
7459 E. Almeria Road
Scottsdale, AZ 85257

Some of these claims listed on Exhibit A are duplications, and I request that you review those listed on the \$5.00 fee per claim. *ALSO ALL CLAIMS are to be in*

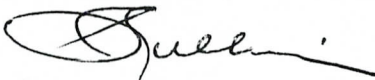
THE NAME OF JAMES SULLIVAN, ONLY AND NO OTHER.
Sincerely,



James Sullivan



James Sullivan, Personal Representative of Florence Sullivan



ENTERED IN COMPUTER
8/23/96 MHT

Phone: (602) 945-4800

7459 East Almeria Road, Scottsdale, Arizona 85257
Mobile Phone: (602) 377-2900

FAX: (602) 941-5190

** Previously submitted;*

✓ transfers processed from Magma (9)

CERTIFICATION OF VITAL RECORD

STATE OF ARIZONA

ORIGINAL
STATE COPYSTATE OF ARIZONA
DEPARTMENT OF HEALTH SERVICES - OFFICE OF VITAL RECORDS DEATH NO.
CERTIFICATE OF DEATH D 102-

| | | | | | |
|--|--|---|--|--|--|
| NAME OF DECEASED FLORENCE MARIE SULLIVAN | | SEX Female | | DATE OF DEATH July 21, 1993 | |
| RACE (e.g., white, black, American Indian, (specify race) etc.) White | | WAS DECEASED OF HISPANIC ORIGIN? (SPECIFY YES OR NO) No | | IF YES, INDICATE MEXICAN, SPANISH, PUERTO RICAN, CUBAN, ETC. ---- | |
| PLACE OF DEATH Maricopa | | TOWN OR CITY Scottsdale | | HOSPITAL OR INSTITUTION Scottsdale Memorial Hosp. Osborn | |
| DATE OF BIRTH November 24, 1929 | | AGE (YEARS) 63 | | MARRIED, NEVER MARRIED, WIDOWED, DIVORCED (SPECIFY) Married | |
| STATE AND CITY OF BIRTH Davenport, Iowa | | CITIZEN OF WHAT COUNTRY? U.S. of Am. | | SURVIVING SPOUSE (IF WIFE, GIVE MAIDEN NAME) James Lannan Sullivan | |
| USUAL RESIDENCE Arizona | | COUNTY Maricopa | | TOWN OR CITY Scottsdale | |
| STREET ADDRESS OR A.P.D. 7459 E. Almeria Rd. | | INDEED CITY LIMITS? (SPECIFY Yes or No) Yes | | ON RESERVATION (SPECIFY Yes or No) No | |
| FATHER'S NAME Francis I. Hild | | MOTHER'S MAIDEN NAME Helen Kruse | | ZIP CODE 85257 | |
| INFORMANT'S SIGNATURE By: N. A. Keil | | RELATIONSHIP TO DECEASED Husband | | ADDRESS 7459 E. Almeria Rd. Scottsdale, Arizona 85257 | |
| BURIAL, CREMATION, REMOVAL, OTHER (Specify) Burial | | DATE 7-24-93 | | CITY OR COUNTRY OF CREMATION, NAME, LOCATION Phoenix, Arizona | |
| FUNERAL HOME Singer Mortuary & Chapel | | STREET ADDRESS 7601 E. Indian School Rd., Scottsdale, Arizona 85251 | | FURNERAL DIRECTOR OR PERSON ACTING AS SUCH (SIGNATURE) Nancy A. Keil | |
| TO THE BEST OF MY KNOWLEDGE, DEATH OCCURRED AT THE TIME, DATE AND PLACE AND DUE TO THE CAUSE(S) STATED. | | ON THE BASIS OF EXAMINATION AND/OR INVESTIGATION, IN MY OPINION DEATH OCCURRED AT THE TIME, DATE AND PLACE DUE TO THE CAUSE(S) AND MANNER STATED. | | | |
| SIGNATURE AND TITLE [Signature] MD | | DATE SIGNED (Mo., Day, Year) July 22, 1993 | | HOUR OF DEATH 3:15 P.M. | |
| NAME OF ATTENDING PHYSICIAN IF OTHER THAN CERTIFIER (Type or Print) | | SIGNATURE [Signature] | | DATE SIGNED (Mo., Day, Year) July 22, 1993 | |
| NAME AND ADDRESS OF CERTIFIER, PHYSICIAN, MEDICAL EXAMINER, OR OTHER AUTHORIZED PERSON Christopher Roberts, M.D., Scottsdale, Arizona | | REGISTERED DISTRICT 11722 | | DATE REC'D. IN STATE OFFICE July 26 1993 | |
| A. IMMEDIATE CAUSE (FILL IN CAUSE OR CONDITION RESULTING IN DEATH) (ENTER ONLY ONE CAUSE ON EACH LINE) Emphysema. | | B. DUE TO OR AS A CONSEQUENCE OF: | | C. DUE TO OR AS A CONSEQUENCE OF: | |
| PART II. Other significant conditions contributing to death but not resulting in the underlying cause given in Part I Pneumonia due to Coccidioidomycosis | | AUTOPSY (Specify Yes or No) No | | WAS CASE REFERRED TO MEDICAL EXAMINER (Specify Yes or No) No | |
| MANNER OF DEATH <input type="checkbox"/> NATURAL CAUSE <input type="checkbox"/> HOMICIDE <input type="checkbox"/> ACCIDENT <input type="checkbox"/> PENDING INVESTIGATION <input type="checkbox"/> SUICIDE <input type="checkbox"/> UNDETERMINED | | DATE OF INJURY MO DAY YR | | INJURY AT WORK? (Specify Yes or No) No | |
| PLACE OF INJURY (As home, farm, street, factory, office building, etc.) SCOTTSDALE | | WHERE LOCATED SCOTTSDALE | | STREET ADDRESS 7459 E. ALMERIA RD. | |
| CITY OR TOWN SCOTTSDALE | | STATE ARIZONA | | ZIP CODE 85257 | |
| SUPPLEMENTARY NOTES | | | | | |

STATE OF ARIZONA

COUNTY OF MARICOPA

CERTIFIED COPY OF VITAL RECORDS

DATE ISSUED

July 26, 1993

This is a true and exact reproduction of the document officially registered and placed on file in the VITAL RECORDS SECTION, DEPARTMENT OF HEALTH SERVICES, PHOENIX, ARIZONA issued under the authority of A.R.S. 38-341, and by direction of:

Hani R. Saigh
HANI R. SAIGH
Chief Deputy County Registrar
Maricopa County Department of Health Services

This copy not valid unless prepared on engraved border displaying county seal in color and raised seal of issuing agency.

RECEIVED
BIRMINGHAM STATE OFFICEAPPROXIMATE
INTERVAL
BETWEEN
ONSET
6
12
3 PM '96

FILED

93 AUG -9 PM 2:18

TWITTY, SIEVWRIGHT & MILLS
Suite 4007
2702 North Third Street
Phoenix, Arizona 85004
(602) 248-9424

Janet L. Feltz, AZ Bar #009972

CERTIFIED COPY

Attorneys for Personal Representative

SUPERIOR COURT OF ARIZONA, MARICOPA COUNTY

In the Matter of the Estate of

FLORENCE M. SULLIVAN,

Deceased.

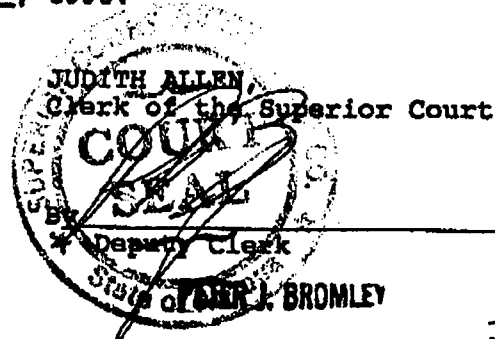
No. PB 93-02991

LETTERS OF PERSONAL
REPRESENTATIVE

JAMES L. SULLIVAN is hereby appointed as Personal
Representative of this estate without restriction.

AUG - 9 1993

WITNESS: _____, 1993.



RECEIVED
B.L.M. AZ STATE OFFICE
Aug 16 12 43 PM '96
PHOENIX, ARIZONA

The foregoing instrument is a full, true and correct copy of
the original on file in this office.
I further certify that the Order appointing the
Personal Representative, 1993, was signed on _____ and that these
letters have not been revoked.

Attest
JUDITH ALLEN, Clerk of the Superior Court of the State of
Arizona, In and for the County of Maricopa.

By: _____ Deputy

3800 (952.3) MJY
A MC 21945 et. Al.

September 9, 1998

Conversation Record

Incoming call/message from
Mr. James L. P. Sullivan
945-4800

Mr. Sullivan telephoned to set up a meeting to review his cases. I asked exactly what he needed, and it sounds like a lot of research is required.

I informed Mr. Sullivan that he could put his request in writing and the Public Room Staff could pull the required information for him, also that there is a fee for this service.

Mr. Sullivan stated that he wasn't sure of all the numbers he was concerned with. I am sending a current print from GSSEARCH via FAX for his use.

I also explained, that if our case files are not properly documented that I would go through and update them. This will be done after our data Freeze, however, of 8/11/1998.

Mary Jo Yoas

I sent the attached FAX simply for information and as a tool in his research. He will call or write if he needs additional assistance.

Leads

3353

21945

324360

326382

327038

340653

341334

341966



United States Department of the Interior

BUREAU OF LAND MANAGEMENT

Arizona State Office

222 North Central Avenue

Phoenix, AZ 85004-2203

In reply refer to:

AZ 952 Fax Machine

LANDS & MINERALS ADJUDICATION

PHONE # (602) 417-9518

FAX # (602) 417-9490

AMC 73353

21945

324360

326382

327038

340653

341334

341966

FAX TRANSMITTAL SHEET

DATE: 9-9-98

TO: James Sullivan

OFFICE: Am# 945-4800

FAX #: 941-5190

- ☒ Mary Jo Yoas, Supervisor Lands & Minerals Operations
- ☐ Sharli Berry, Legal Clerk
- ☐ Mary Hyde, Land Law Examiner
- ☐ Lea Lucy, Legal Instruments Examiner
- ☐ Neel McBride, Land Law Examiner
- ☐ Dorie Morrison, Land Law Examiner
- ☐ Shelby Mustain, Legal Clerk
- ☐ Elsa Sandoval, Legal Clerk
- ☐ Dominic Sarracino, Land Law Examiner
- ☐ Laura Wood, Land Law Examiner

NUMBER OF PAGES (Including Transmittal Sheet) 4

IF FAX DOES NOT TRANSMIT PROPERLY, PLEASE CALL (602) 417-9518.

COMMENTS: Per your call

AMC 73353 - 73431
2 vols

AMC 21945 - 21997

AMC 324360 - 324363

AMC 326382 - 326452

AMC 327038 - 327090

AMC 340653 - 340660

AMC 341334 - 341351

AMC 341966 - 342001

attached is a list of some
AMC's & Names.

- The above is a list of
Lead #'s - the ending
attached to that lead.
call w/?'s many go.

21945
Lead

21945
Lead

| Ser_No | Claimname |
|------------|---------------|
| AMC0021945 | ALPHA #1 |
| AMC0021946 | ALPHA #2 |
| AMC0021947 | ALPHA #3 |
| AMC0021948 | ALPHA #4 |
| AMC0021949 | ALPHA #5 |
| AMC0021950 | ALPHA #6 |
| AMC0021951 | ALPHA #7 |
| AMC0021952 | ALPHA #8 |
| AMC0021953 | ALPHA #9 |
| AMC0021954 | ALPHA #10 |
| AMC0021955 | ALPHA #11 |
| AMC0021956 | ALPHA #12 |
| AMC0021957 | ALPHA #13 |
| AMC0021959 | ALPHA #15 |
| AMC0021960 | ALPHA #16 |
| AMC0021961 | ALPHA #17 |
| AMC0021962 | ALPHA #18 |
| AMC0021963 | ALPHA #19 |
| AMC0021964 | ALPHA #20 |
| AMC0021966 | ALPHA #22 |
| AMC0021967 | ALPHA #23 |
| AMC0021968 | ALPHA #24 |
| AMC0021969 | ALPHA #25 |
| AMC0021970 | ALPHA #26 |
| AMC0021975 | ALPHA #31 |
| AMC0021976 | ALPHA #32 |
| AMC0021977 | ALPHA #33 |
| AMC0021980 | ALPHA #36 |
| AMC0021981 | ALPHA #37 |
| AMC0021982 | ALPHA #38 |
| AMC0021983 | ALPHA #39 |
| AMC0021984 | ALPHA #40 |
| AMC0021989 | ALPHA #45 |
| AMC0021990 | ALPHA #46 |
| AMC0021991 | ALPHA #49 |
| AMC0021992 | ALPHA #50 |
| AMC0021993 | ALPHA #51 |
| AMC0073414 | TALLSHIP #C-1 |
| AMC0073415 | TALLSHIP #C-2 |
| AMC0073416 | TALLSHIP #C-3 |
| AMC0073417 | TALLSHIP #C-4 |
| AMC0073418 | TALLSHIP #C-5 |
| AMC0073419 | TALLSHIP #C-6 |
| AMC0073420 | TALLSHIP #C-7 |
| AMC0324360 | ALPHA 34 A |

73553
Lead

324360
Lead

324360
Lead

324360
Lead

| Ser_No | Claimname |
|------------|------------|
| AMC0324361 | ALPHA 52 A |
| AMC0326386 | ALPHA 65 |
| AMC0326387 | ALPHA 66 |
| AMC0326388 | ALPHA 67 |
| AMC0326389 | ALPHA 68 |
| AMC0326390 | ALPHA 69 |
| AMC0326391 | ALPHA 70 |
| AMC0326392 | ALPHA 71 |
| AMC0326393 | ALPHA 72 |
| AMC0326394 | ALPHA 73 |
| AMC0326395 | ALPHA 74 |
| AMC0326396 | ALPHA 75 |
| AMC0326397 | ALPHA 76 |
| AMC0326406 | ALPHA 85 |
| AMC0326407 | ALPHA 86 |
| AMC0326408 | ALPHA 87 |
| AMC0326409 | ALPHA 88 |
| AMC0326410 | ALPHA 89 |
| AMC0326411 | ALPHA 90 |
| AMC0326412 | ALPHA 91 |
| AMC0326413 | ALPHA 92 |
| AMC0326414 | ALPHA 93 |
| AMC0326415 | ALPHA 94 |
| AMC0326416 | ALPHA 95 |
| AMC0326417 | ALPHA 96 |
| AMC0326426 | ALPHA 105 |
| AMC0326427 | ALPHA 106 |
| AMC0326436 | ALPHA 115 |
| AMC0326437 | ALPHA 116 |
| AMC0326438 | ALPHA 117 |
| AMC0326439 | ALPHA 118 |
| AMC0326440 | ALPHA 119 |
| AMC0326441 | ALPHA 120 |
| AMC0326442 | ALPHA 121 |
| AMC0326443 | ALPHA 122 |
| AMC0326444 | ALPHA 123 |
| AMC0326445 | ALPHA 124 |
| AMC0326446 | ALPHA 125 |
| AMC0326447 | ALPHA 126 |
| AMC0326448 | ALPHA 127 |
| AMC0326449 | ALPHA 128 |
| AMC0326450 | ALPHA 129 |
| AMC0326451 | ALPHA 130 |
| AMC0326452 | ALPHA 131 |
| AMC0327064 | TEX 14 |

326382
Lead

327038
Lead

5/7/038
Lead

| Ser No | Claimna |
|------------|---------------|
| AMC0327065 | TEX 15 |
| AMC0327066 | TEX 16 |
| AMC0327067 | TEX 17 |
| AMC0327068 | TEX 18 |
| AMC0327069 | TEX 19 |
| AMC0327070 | TEX 20 |
| AMC0327071 | TEX 21 |
| AMC0327072 | TEX 22 |
| AMC0340653 | ALPHA 27 |
| AMC0340654 | ALPHA 28 |
| AMC0340655 | ALPHA 29 |
| AMC0340656 | ALPHA 30 |
| AMC0340657 | ALPHA 35 |
| AMC0340658 | ALPHA 41 |
| AMC0340659 | ALPHA 42 |
| AMC0340660 | ALPHA 43 |
| AMC0340661 | ALPHA 44 |
| AMC0340662 | ALPHA 56 |
| AMC0340663 | ALPHA 57 |
| AMC0340664 | ALPHA 58 |
| AMC0340665 | ALPHA 59 |
| AMC0340666 | ALPHA 60 |
| AMC0341334 | TALLSHIP 5-A |
| AMC0341335 | TALLSHIP 7-A |
| AMC0341336 | TALLSHIP 8-A |
| AMC0341337 | TALLSHIP 9-A |
| AMC0341338 | TALLSHIP 10-A |
| AMC0341339 | TALLSHIP B-1 |
| AMC0341340 | TALLSHIP B-2 |
| AMC0341341 | TALLSHIP B-3 |
| AMC0341342 | TALLSHIP B-4 |
| AMC0341343 | TALLSHIP B-5 |
| AMC0341344 | TALLSHIP B-6 |
| AMC0341345 | TALLSHIP B-7 |
| AMC0341346 | TEX 11 |
| AMC0341347 | TEX 13 |
| AMC0341348 | TEX 16 |
| AMC0341349 | TEX 18 |
| AMC0341350 | TEX 29 |
| AMC0341351 | TEX 30 |
| AMC0341966 | TALLSHIP B8 |
| AMC0341967 | TALLSHIP B9 |
| AMC0341968 | TALLSHIP B10 |
| AMC0341969 | PROSPECT 1 |
| AMC0341970 | PROSPECT 2 |

3/4/96
Lead

| Ser N= | Claimname |
|------------|-------------|
| AMC0327071 | PROSPECT 3 |
| AMC0341972 | PROSPECT 4 |
| AMC0341973 | PROSPECT 5 |
| AMC0341974 | PROSPECT 6 |
| AMC0341975 | PROSPECT 7A |
| AMC0341976 | PROSPECT 8A |
| AMC0341977 | PROSPECT 9 |
| AMC0341978 | TEX 1 |
| AMC0341979 | TEX 2 |
| AMC0341980 | TEX 3 |
| AMC0341981 | TEX 4 |
| AMC0341982 | TEX 5 |
| AMC0341983 | TEX 6 |
| AMC0341984 | TEX 7 |
| AMC0341985 | TEX 8 |
| AMC0341986 | TEX 9 |
| AMC0341987 | TEX 10 |
| AMC0341988 | TEX 12 |
| AMC0341989 | TEX 14 |
| AMC0341990 | TEX 15 |
| AMC0341991 | TEX 17 |
| AMC0341992 | TEX 19 |
| AMC0341993 | TEX 20 |
| AMC0341994 | TEX 21 |
| AMC0341995 | TEX 22 |
| AMC0341996 | TEX 23 |
| AMC0341997 | TEX 24 |
| AMC0341998 | TEX 25 |
| AMC0341999 | TEX 26 |
| AMC0342000 | TEX 27 |
| AMC0342001 | TEX 28 |

3/4/96
Lead



M A G M A C O P P E R C O M P A N Y

326382

327038

SR

TS

124

12,400

Alex Acosta
CORPORATE LAND MANAGER

July 6, 1994

U. S. Department of the Interior
Bureau of Land Management
Records Section
3707 7th Street
Phoenix, AZ 85011

Gentlemen,

The Final Rule as published in the Federal Register implements provisions of the Interior Department and related agencies' Appropriations Act of 1993 (the Act) that requires an annual rental fee of \$100 for each mining claim and site located and held under the General Mining Law of 1872.

Therefore, Magma Copper Company on behalf of James L. Sullivan submits a check payable to the Bureau of Land Management in the amount of \$12,400.00 which represents \$100.00 per claim as shown on Exhibit "A," attached hereto and made a part hereof.

Sincerely,

Alex Acosta

AA/mak

Copies: Andy Brodkey
Richard Pape
Jim Sullivan
File

RECEIVED
B.L.M. AZ STATE OFFICE
Aug 9 3 27 PM '94
PHOENIX, ARIZONA

EXHIBIT "A"
LODE MINING CLAIMS SITUATED
IN THE DRAGOON MINING DISTRICT

| <u>NAME OF CLAIM</u> | <u>FEE NUMBER</u> | <u>AMC</u> | <u>DATE OF LOCATION</u> |
|----------------------|-------------------|------------|-------------------------|
| Tex # 1 Amended | 930923981 | 327051 | 9-7-93 |
| Tex # 2 Amended | 930923982 | 327052 | 9-7-93 |
| Tex # 3 Amended | 930923983 | 327053 | 9-7-93 |
| Tex # 4 Amended | 930923984 | 327054 | 9-7-93 |
| Tex # 5 Amended | 930923985 | 327055 | 9-7-93 |
| Tex # 6 Amended | 930923986 | 327056 | 9-7-93 |
| Tex # 7 Amended | 930923987 | 327057 | 9-7-93 |
| Tex # 8 Amended | 930923988 | 327058 | 9-7-93 |
| Tex # 9 Amended | 930923989 | 327059 | 9-7-93 |
| Tex #10 Amended | 930923990 | 327060 | 9-7-93 |
| Tex #11 Amended | 930923991 | 327061 | 9-7-93 |
| Tex #12 Amended | 930923992 | 327062 | 9-7-93 |
| Tex #13 Amended | 930923993 | 327063 | 9-7-93 |
| Tex #14 Amended | 930923994 | 327064 | 9-7-93 |
| Tex #15 Amended | 930923995 | 327065 | 9-7-93 |
| Tex #16 Amended | 930923996 | 327066 | 9-7-93 |
| Tex #17 Amended | 930923997 | 327067 | 9-7-93 |
| Tex #18 Amended | 930923998 | 327068 | 9-7-93 |
| Tex #19 Amended | 930923999 | 327069 | 9-7-93 |
| Tex #20 Amended | 930924000 | 327070 | 9-7-93 |
| Tex #21 Amended | 930924001 | 327071 | 9-7-93 |
| Tex #22 Amended | 930924002 | 327072 | 9-7-93 |
| Tex #23 Amended | 930924003 | 327073 | 9-7-93 |
| Tex #24 Amended | 930924004 | 327074 | 9-7-93 |
| Tex #25 Amended | 930924005 | 327075 | 9-7-93 |
| Tex #26 Amended | 930924006 | 327076 | 9-7-93 |
| Tex #27 Amended | 930924007 | 327077 | 9-7-93 |
| Tex #28 Amended | 930924008 | 327078 | 9-7-93 |

RECEIVED
 B.L.M. AZ STATE OFFICE
 Aug 9 3 27 PM '94

8-19-94
 ENTERED IN COMPUTER
 95- maintenance fee SR *E. H. H.*

EXHIBIT "A"
LODE MINING CLAIMS SITUATED
IN THE DRAGOON MINING DISTRICT

Continued

| <u>NAME OF CLAIM</u> | <u>FEE NUMBER</u> | <u>AMC</u> | <u>DATE OF LOCATION</u> |
|-----------------------|-------------------|------------|-------------------------|
| Florence 8 Amended | 930924009 | 327079 | 9-7-93 |
| Florence 9 Amended | 930924010 | 327080 | 9-7-93 |
| Florence 10 Amended | 930924011 | 327081 | 9-7-93 |
| Tallship 7-A Amended | 930923968 | 327038 | 9-7-93 |
| Tallship 8-A Amended | 930923969 | 327039 | 9-7-93 |
| Tallship 9-A Amended | 930923970 | 327040 | 9-7-93 |
| Tallship 10-A Amended | 930923971 | 327041 | 9-7-93 |
| Tallship B-1 Amended | 930923972 | 327042 | 9-7-93 |
| Tallship B-2 Amended | 930923973 | 327043 | 9-7-93 |
| Tallship B-3 Amended | 930923974 | 327044 | 9-7-93 |
| Tallship B-4 Amended | 930923975 | 327045 | 9-7-93 |
| Tallship B-5 Amended | 930923976 | 327046 | 9-7-93 |
| Tallship B-6 Amended | 930923977 | 327047 | 9-7-93 |
| Tallship B-7 Amended | 930923978 | 327048 | 9-7-93 |
| Tallship B-8 Amended | 930923979 | 327049 | 9-7-93 |
| Tallship B-9 Amended | 930923980 | 327050 | 9-7-93 |
| Prospect 1 Amended | 930924012 | 327082 | 9-7-93 |
| Prospect 2 Amended | 930924013 | 327083 | 9-7-93 |
| Prospect 3 Amended | 930924014 | 327084 | 9-7-93 |
| Prospect 4 Amended | 930924015 | 327085 | 9-7-93 |
| Prospect 5 Amended | 930924016 | 327086 | 9-7-93 |
| Prospect 6 Amended | 930924017 | 327087 | 9-7-93 |
| Prospect 7 Amended | 930924018 | 327088 | 9-7-93 |
| Prospect 8 Amended | 930924019 | 327089 | 9-7-93 |
| Prospect 9 Amended | 930924020 | 327090 | 9-7-93 |

RECEIVED
 B.L.M. AZ STATE OFFICE
 Aug 9 3 27 PM '94

didn't update

Code 46 7/20/93

327038-50

327079-90

EXHIBIT "A"
LODE MINING CLAIMS SITUTATED
IN THE DRAGOON MINING DISTRICT

Continued

| <u>NAME OF CLAIM</u> | <u>FEE NUMBER</u> | <u>AMC</u> | <u>DATE OF LOCATION</u> |
|----------------------|-------------------|------------|-------------------------|
| Alpha 61 Amended | 930408697 | 326382 | 3-10-93 |
| Alpha 62 Amended | 930408698 | 326383 | 3-10-93 |
| Alpha 63 Amended | 930408699 | 326384 | 3-10-93 |
| Alpha 64 Amended | 930408700 | 326385 | 3-10-93 |
| Alpha 65 Amended | 930408701 | 326386 | 3-10-93 |
| Alpha 66 Amended | 930408702 | 326387 | 3-10-93 |
| Alpha 67 Amended | 930408703 | 326388 | 3-10-93 |
| Alpha 68 Amended | 930408704 | 326389 | 3-10-93 |
| Alpha 69 Amended | 930408705 | 326390 | 3-10-93 |
| Alpha 70 Amended | 930408706 | 326391 | 3-10-93 |
| Alpha 71 Amended | 930408707 | 326392 | 3-10-93 |
| Alpha 72 Amended | 930408708 | 326393 | 3-10-93 |
| Alpha 73 Amended | 930408709 | 326394 | 3-10-93 |
| Alpha 74 Amended | 930408710 | 326395 | 3-10-93 |
| Alpha 75 Amended | 930408711 | 326396 | 3-10-93 |
| Alpha 76 Amended | 930408712 | 326397 | 3-10-93 |
| Alpha 77 Amended | 930408713 | 326398 | 3-10-93 |
| Alpha 78 Amended | 930408714 | 326399 | 3-10-93 |
| Alpha 79 Amended | 930408715 | 326400 | 3-10-93 |
| Alpha 80 Amended | 930408716 | 326401 | 3-10-93 |
| Alpha 81 Amended | 930408717 | 326402 | 3-10-93 |
| Alpha 82 Amended | 930408718 | 326403 | 3-10-93 |
| Alpha 83 Amended | 930408719 | 326404 | 3-10-93 |
| Alpha 84 Amended | 930408720 | 326405 | 3-10-93 |
| Alpha 85 Amended | 930408721 | 326406 | 3-10-93 |
| Alpha 86 Amended | 930408722 | 326407 | 3-10-93 |

RECEIVED
 B.L.M. AZ STATE OFFICE
 AUG 3 3 27 PM '94
 PHOENIX, ARIZONA

EXHIBIT "A"
LODE MINING CLAIMS SITUTATED
IN THE DRAGOON MINING DISTRICT

Continued

| <u>NAME OF CLAIM</u> | <u>FEE NUMBER</u> | <u>AMC</u> | <u>DATE OF LOCATION</u> |
|----------------------|-------------------|------------|-------------------------|
| Alpha 87 Amended | 930408723 | 326408 | 3-10-93 |
| Alpha 88 Amended | 930408724 | 326409 | 3-10-93 |
| Alpha 89 Amended | 930408725 | 326410 | 3-10-93 |
| Alpha 90 Amended | 930408726 | 326411 | 3-10-93 |
| Alpha 91 Amended | 930408727 | 326412 | 3-10-93 |
| Alpha 92 Amended | 930408728 | 326413 | 3-10-93 |
| Alpha 93 Amended | 930408729 | 326414 | 3-10-93 |
| Alpha 94 Amended | 930408730 | 326415 | 3-10-93 |
| Alpha 95 Amended | 930408731 | 326416 | 3-10-93 |
| Alpha 96 Amended | 930408732 | 326417 | 3-10-93 |
| Alpha 97 Amended | 930408733 | 326418 | 3-10-93 |
| Alpha 98 Amended | 930408734 | 326419 | 3-10-93 |
| Alpha 99 Amended | 930408735 | 326420 | 3-10-93 |
| Alpha 100 Amended | 930408736 | 326421 | 3-10-93 |
| Alpha 101 Amended | 930408737 | 326422 | 3-10-93 |
| Alpha 102 Amended | 930408738 | 326423 | 3-10-93 |
| Alpha 103 Amended | 930408739 | 326424 | 3-10-93 |
| Alpha 104 Amended | 930408740 | 326425 | 3-10-93 |
| Alpha 105 Amended | 930408741 | 326426 | 3-10-93 |
| Alpha 106 Amended | 930408742 | 326427 | 3-10-93 |
| Alpha 107 Amended | 930408743 | 326428 | 3-10-93 |
| Alpha 108 Amended | 930408744 | 326429 | 3-10-93 |
| Alpha 109 Amended | 930408745 | 326430 | 3-10-93 |
| Alpha 110 Amended | 930408746 | 326431 | 3-10-93 |
| Alpha 111 Amended | 930408747 | 326432 | 3-10-93 |
| Alpha 112 Amended | 930408748 | 326433 | 3-10-93 |

RECEIVED
 B.L.M. AZ STATE OFFICE
 AUG 9 3 27 PM '94
 PHOENIX, ARIZONA

EXHIBIT "A"
LODE MINING CLAIMS SITUTATED
IN THE DRAGOON MINING DISTRICT

Continued

| <u>NAME OF CLAIM</u> | <u>FEE NUMBER</u> | <u>AMC</u> | <u>DATE OF LOCATION</u> |
|----------------------|-------------------|------------|-------------------------|
| Alpha 113 Amended | 930408749 | 326434 | 3-10-93 |
| Alpha 114 Amended | 930408750 | 326435 | 3-10-93 |
| Alpha 115 Amended | 930408751 | 326436 | 3-10-93 |
| Alpha 116 Amended | 930408752 | 326437 | 3-10-93 |
| Alpha 117 Amended | 930408753 | 326438 | 3-10-93 |
| Alpha 118 Amended | 930408754 | 326439 | 3-10-93 |
| Alpha 119 Amended | 930408755 | 326440 | 3-10-93 |
| Alpha 120 Amended | 930408756 | 326441 | 3-10-93 |
| Alpha 121 Amended | 930408757 | 326442 | 3-10-93 |
| Alpha 122 Amended | 930408758 | 326443 | 3-10-93 |
| Alpha 123 Amended | 930408759 | 326444 | 3-10-93 |
| Alpha 124 Amended | 930408760 | 326445 | 3-10-93 |
| Alpha 125 Amended | 930408761 | 326446 | 3-10-93 |
| Alpha 126 Amended | 930408762 | 326447 | 3-10-93 |
| Alpha 127 Amended | 930408763 | 326448 | 3-10-93 |
| Alpha 128 Amended | 930408764 | 326449 | 3-10-93 |
| Alpha 129 Amended | 930408765 | 326450 | 3-10-93 |
| Alpha 130 Amended | 930408766 | 326451 | 3-10-93 |
| Alpha 131 Amended | 930408767 | 326452 | 3-10-93 |

RECEIVED
 B.L.M. AZ STATE OFFICE
 AUG 9 3 27 PM '94

UNITED STATES
DEPARTMENT OF THE INTERIOR
BUREAU OF LAND MANAGEMENT

RECEIPT AND ACCOUNTING ADVICE

NO. 2062071 04

WB/AZ 08/09/94
OK
2 30 13 12,400.00

Subject: CLAIM MAINTENANCE FEE 1995 (124)

Applicant:
MAGMA COPPER CO.
7400 N. ORACLE RD. STE. 200
TUCSON AZ. 85704

Remitter: SAME CK. # 34532
575-5600

Assignor:

| | | | | | | | | | | | | | | | |
|---|-------------|-----------|-----------|--------|----------|--|------------|---------------|--------------|------------------------------|--|---------------------------------|--|----------------------------------|--|
| LEASE MANAGEMENT DATA | | | | | | | | | | <input type="checkbox"/> NEW | | <input type="checkbox"/> UPDATE | | <input type="checkbox"/> PAYMENT | |
| ORIGINAL SERIAL NO. | | ASG. | TYPE | ST. | CTY. | FUND SYMBOL | | | | ACRES/UNITS | | RATE | | | |
| AMC 327051, ET AL | | | | | | | | | | | | | | | |
| AMOUNT | ANV. DATE | EXP. DATE | BILL CYC. | S/C | DISTRICT | NEXT BILL | MISC. DATA | U of M | ACTUAL UNITS | | | | | | |
| | | | | | | | | | | | | | | | |
| ASSIGNMENT SERIAL NO. | | ASG. | TYPE | ST. | CTY. | FUND SYMBOL | | | | ACRES/UNITS | | RATE | | | |
| | | | | | | | | | | | | | | | |
| AMOUNT | ANV. DATE | EXP. DATE | BILL CYC. | S/C | DISTRICT | NEXT BILL | MISC. DATA | U of M | ACTUAL UNITS | | | | | | |
| | | | | | | | | | | | | | | | |
| APPLY REMITTANCE | | | | | | | | | | | | | | | |
| ACTION | FUND SYMBOL | | CTY. | AMOUNT | | Remarks: 327038 - 327050 13 AMC 327051 - 327078 28 327079 - 327090 12 326382 - 326407 26 326408 - 326433 26 326434 - 326452 19 124 prospect #8 - AMC 327089 closed -> notice sent 10-3-94 E. Stoh BY: Tom [Signature] DATE: 9-28-94 | | | | | | | | | |
| FILING FEE | | | | | | | | | | | | | | | |
| RENTAL | | | | | | | | | | | | | | | |
| | | | | | | | | | | | | | | | |
| UNEARNED | | | | | | | | | | | | | | | |
| REFUND | | | | 100.00 | | | | | | | | | | | |
| TOTAL | | | | | | | | | | | | | | | |
| AMOUNT DUE | | | | | | | | | | | | | | | |
| <input type="checkbox"/> Lease in Escrow? | | | | | | FOR MMS USE ONLY | | | | | | | | | |
| <input type="checkbox"/> KGS? | | | | | | | | | | | | | | | |
| Of Interest? | | | | | | | | | | | | | | | |
| <input type="checkbox"/> Auto Escalates? | | | | | | | | | | | | | | | |
| <input type="checkbox"/> Auto Renew? | | | | | | | | | | | | | | | |
| Operator | | | | | | BILLEE | | FOREST REFUGE | | | | | | | |
| Bond Filed? | | | | | | NUMBER | | | | | | | | | |
| | | | | | | OCS SECTION | | | | | | | | | |
| | | | | | | CODE | | | | | | | | | |

NOTICE!!

These documents have been scanned!

Do not place un-scanned documents beneath this notice!

Do not remove this notice from this file!

GPO Jacket No. 560-102
Print Order 61540
Rise Business Services, LLC
Job=AZ15 7/29/2019



Box Number= AZ15185



Claim Begin-End: AMC326382-AMC326382

6 Location Notices-Amendments and Supporting Documents



AZ15185-2

AMC326452-AMC326786

**NO
DOCUMENTS
FOUND**

NO DOCUMENTS FOUND
NO DOCUMENTS FOUND